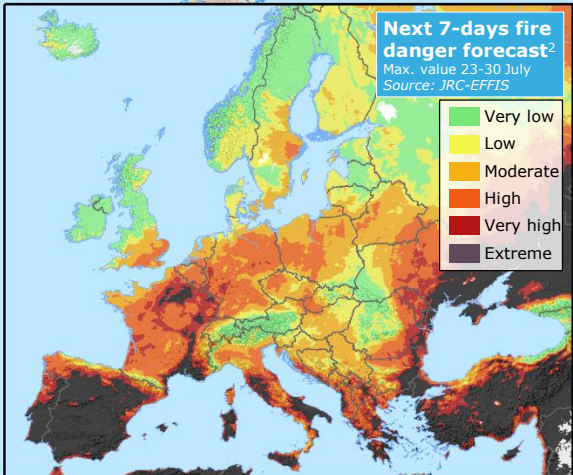
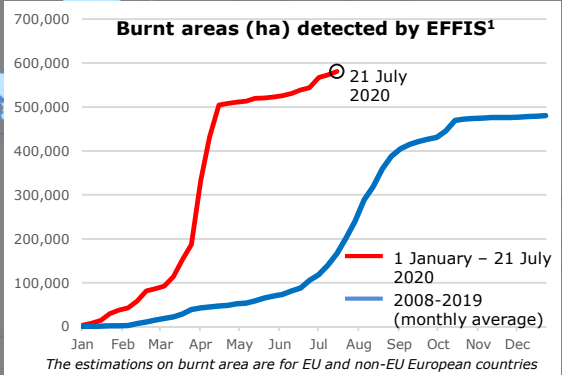


Europe | Forest Fires 1 January – 21 July 2020



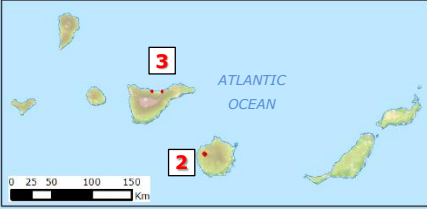
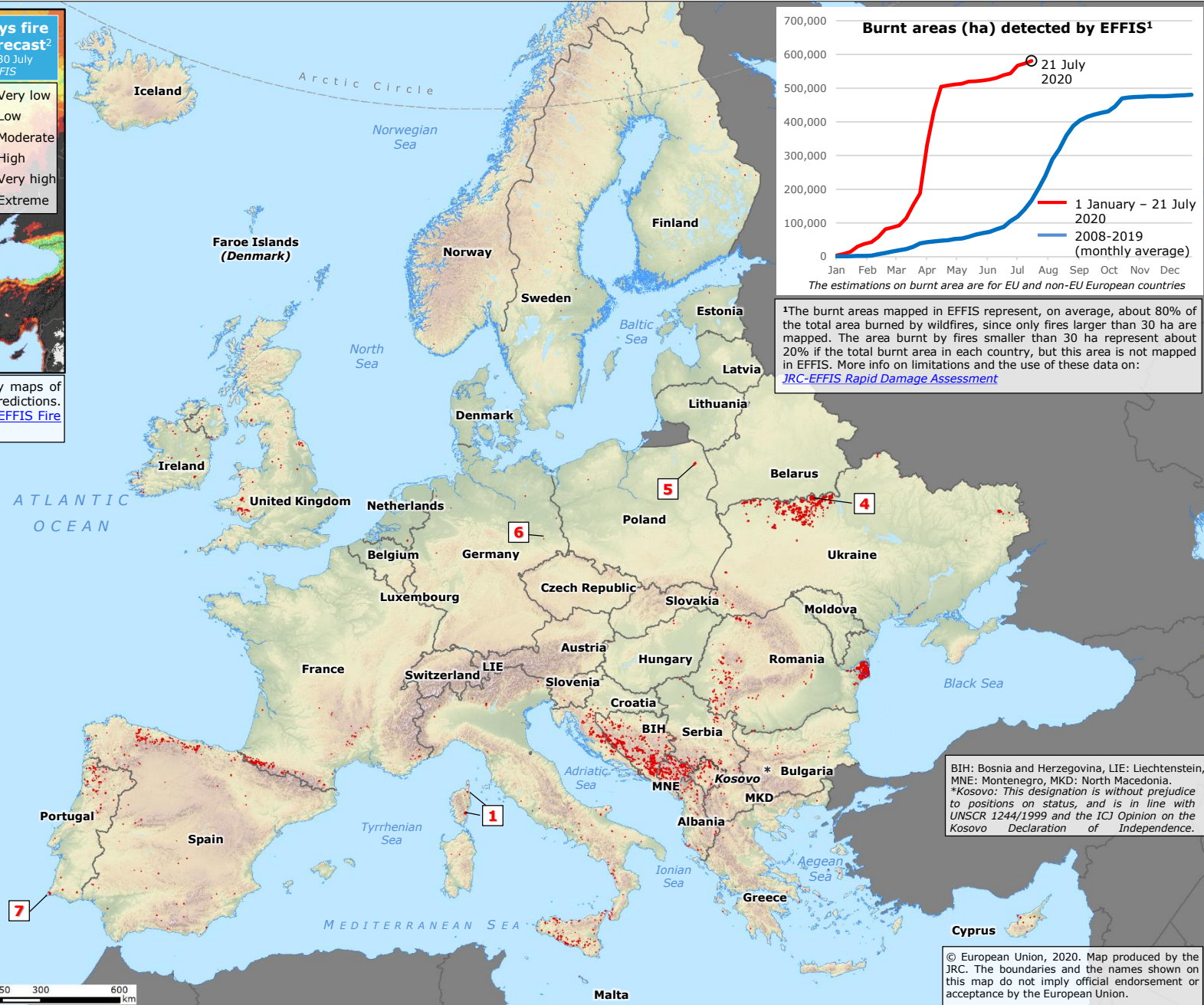
²The fire danger forecast module of EFFIS generates daily maps of forecasted fire danger level using numerical weather predictions. More info on limitations and the use of these data on [JRC-EFFIS Fire Danger Forecast](#).



¹The burnt areas mapped in EFFIS represent, on average, about 80% of the total area burned by wildfires, since only fires larger than 30 ha are mapped. The area burnt by fires smaller than 30 ha represent about 20% if the total burnt area in each country, but this area is not mapped in EFFIS. More info on limitations and the use of these data on: [JRC-EFFIS Rapid Damage Assessment](#)

Location of Burnt areas detected by JRC-EFFIS¹
 Source: MODIS, Sentinel
 ● 1 Jan – 21 Jul 2020

- COPERNICUS EMSR: Date of activation**
- [EMSR426](#) Corsica (France): 8 February
 - [EMSR428](#) Canary Islands (Spain): 22 February
 - [EMSR430](#) Canary Islands (Spain): 23 February
 - [EMSR435](#) Ukraine: 11 April
 - [EMSR436](#) Poland: 19 April
 - [EMSR440](#) Germany: 29 May
 - [EMSR443](#) Portugal: 19 June



BIH: Bosnia and Herzegovina, LIE: Liechtenstein, MNE: Montenegro, MKD: North Macedonia.
 *Kosovo: This designation is without prejudice to positions on status, and is in line with UNSCR 1244/1999 and the ICJ Opinion on the Kosovo Declaration of Independence.