

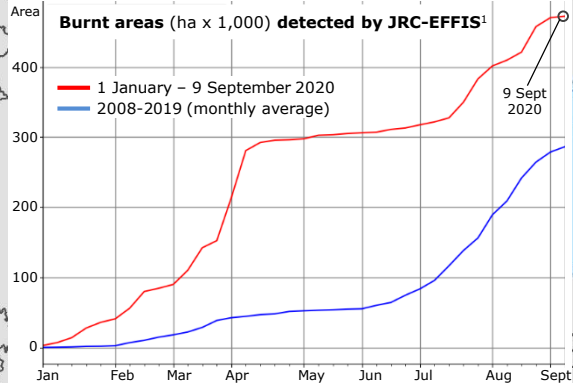
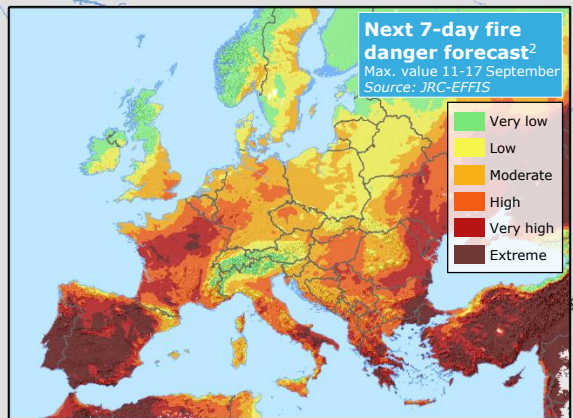
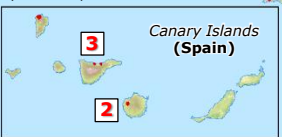
**Location of burnt areas detected by JRC-EFFIS<sup>1</sup>**  
 Source: MODIS, Sentinel

- 1 January – 9 September 2020
- Country not analysed
- Country border

**Copernicus EMSR: date of activation**

- 1 [EMSR426](#) Corsica (France): 8 February
- 2 [EMSR428](#) Canary Islands (Spain): 22 February
- 3 [EMSR430](#) Canary Islands (Spain): 23 February
- 4 [EMSR436](#) Poland: 19 April
- 5 [EMSR440](#) Germany: 29 May
- 6 [EMSR443](#) Portugal: 19 June
- 7 [EMSR447](#) Greece: 22 July
- 8 [EMSR448](#) Portugal: 25 July
- 9 [EMSR449](#) Italy: 30 July
- 10 [EMSR453](#) Sardinia (Italy): 1 August
- 11 [EMSR455](#) Greece: 22 August
- 12 [EMSR457](#) Spain: 27 August
- 13 [EMSR458](#) Spain: 27 August
- 14 [EMSR462](#) Portugal: 7 September

© European Union, 2020. Map produced by the JRC. The boundaries and the names shown on this map do not imply official endorsement or acceptance by the European Union.



<sup>1</sup>The burnt areas mapped in EFFIS represent, on average, about 80% of the total area burned by wildfires, since only fires larger than 30 ha are mapped. The areas burnt by fires smaller than 30 ha represent about 20% of the total burnt area in each country, but this area is not mapped in EFFIS. More info on limitations and the use of these data on: [JRC-EFFIS Rapid Damage Assessment](#).

<sup>2</sup>The fire danger forecast module of EFFIS generates daily maps of forecasted fire danger level using numerical weather predictions. More info on limitations and the use of these data on [JRC-EFFIS Fire Danger Forecast](#).

BIH: Bosnia and Herzegovina, MNE: Montenegro, MKD: North Macedonia.

\*Kosovo: This designation is without prejudice to positions on status, and is in line with UNSCR 1244/1999 and the ICJ Opinion on the Kosovo Declaration of Independence.