




Indonesia | 6.9 M Earthquake of 5 August

An earthquake of magnitude 6.9 Mw at a depth of 31 km hit the island of Lombok (West Nusa Tenggara Province, Indonesia) on 5 August at 11:46 UTC. The earthquake affected the regencies of North Lombok, East Lombok and Mataram and was also felt in Bali and Sumbawa Islands. As of 6 August, 91 people are reported dead, mostly in North Lombok. Search and rescue operations are still on-going. No international assistance has been requested so far.

Source: DG ECHO, JRC

IMPACT OVERVIEW

As of 6 August
Source: DG ECHO, BNPB



 **91**
 **209**
 **> 3 000**

Population exposure to earthquake intensity as of 6 August




Source: USGS, GDACS

VIII 11 000
VII 2 Million
VI 1,2 Million

Earthquake Location

-  Main Event (5 Aug)
-  Previous Event (28 July)

Modified Mercalli Scale intensity (MMI)

-  VIII (Severe shaking)
-  VII (Very strong shaking)
-  VI (Strong shaking)

-  Moment tensor

-  Fatalities
-  Injured people
-  Evacuated people
-  Damaged houses
-  Volcano
-  Airport
-  Port
-  Built-up

AFFECTED AREA: POPULATION PER REGENCY

Source: JRC GHSL



AFFECTED AREA: AFTERSHOCKS 5-6 AUGUST

Source: GDACS

