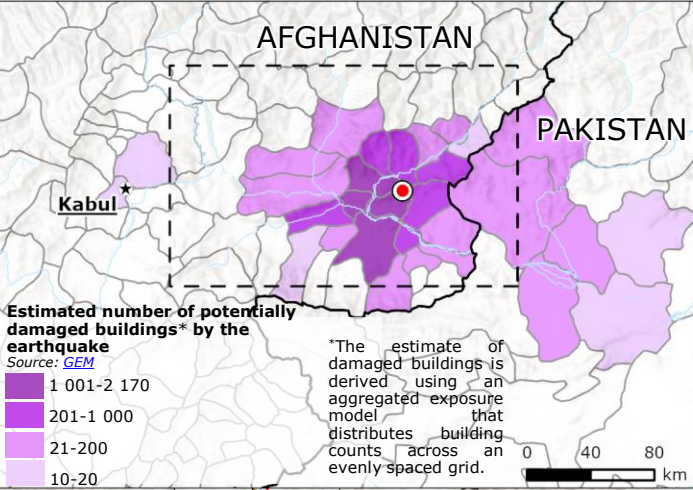


Afghanistan, Pakistan | Earthquake and floods



**Impact overview**  
as of 1 Sep at 14:00 UTC,  
Source: [DG ECHO Flash](#), [IFRC](#), [Save the children](#), [OCHA](#)

**800+** Fatalities

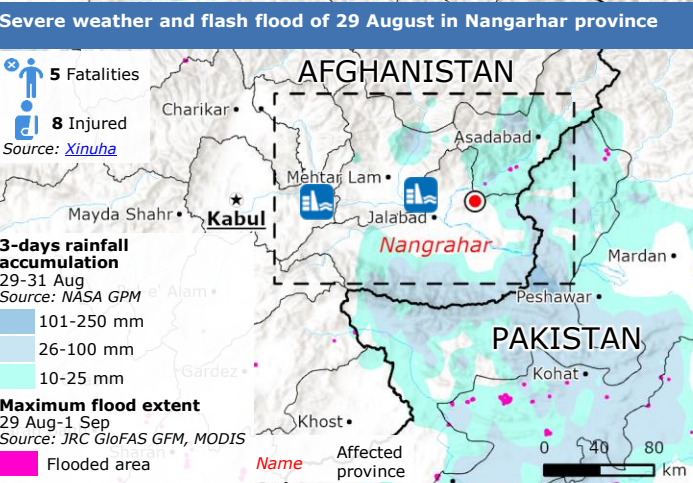
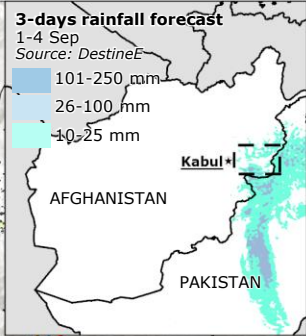
**2 200** Injured people

**5 000** Affected people

**~ 600** Destroyed / damaged houses

**Population exposed to earthquake by intensity**  
Source: [GDACS](#)

VII	270 000
VI	1.1 million
V	1.6 million



Earthquake (EQ) epicentre  
Source: [GDACS](#), [USGS](#)

Focal mechanism  
Source: [USGS](#)

Aftershock 4.3 – 5.2 M  
Source: [USGS](#)

Active faults  
Source: [GEM](#)

**Modified Mercalli Scale intensity (MMI)**  
Source: [GDACS](#), [USGS](#)

Shaking

VII	Very strong
VI	Strong
V	Moderate

GDACS red alert

GDACS orange alert

Copernicus [EMSR839](#)

Area of interest (AoI [EMSR839](#))

UNOSAT activation

Area of interest (AoI)

Built-up  
Source: [Copernicus EMS GHSL](#)

Dam

Earthquake-induced landslide in the province

River

Roads

Country boundary

Province boundary

