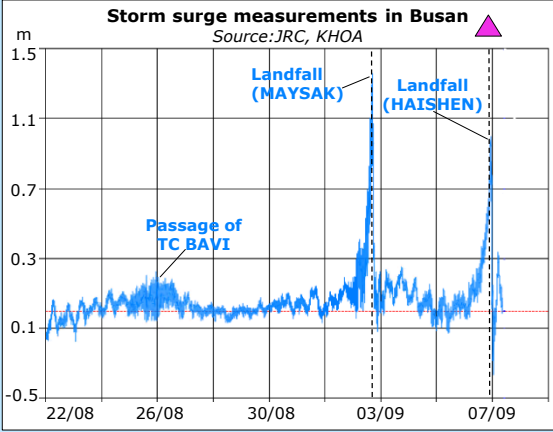
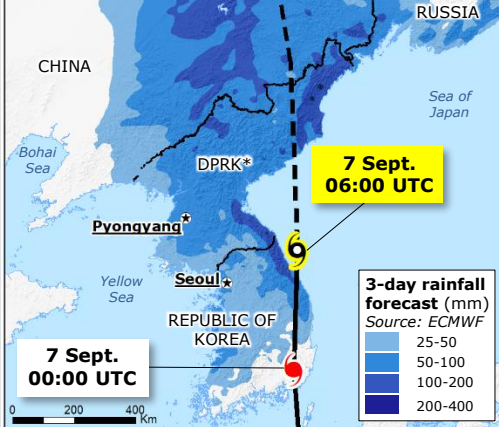
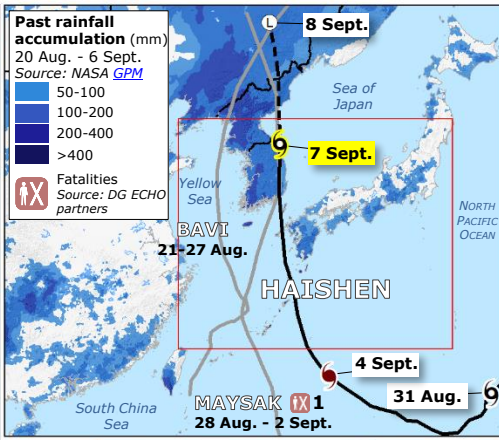
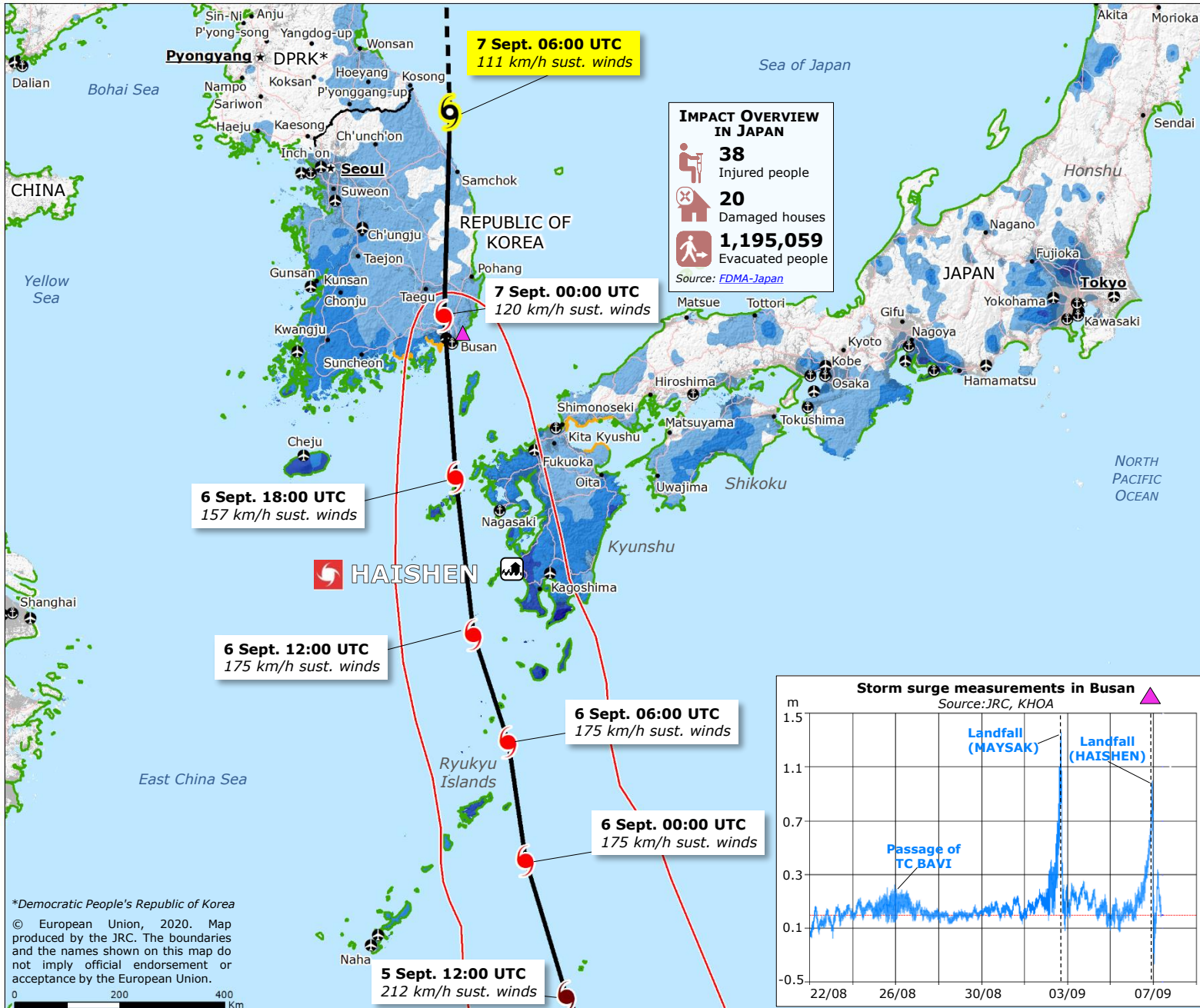


# Japan, Korean Peninsula | Tropical Cyclone HAISHEN



**Tropical Cyclone (TC)**  
Source: [GDACS, JTWC](#)

- Current position
- Forecast track
- Past track

**Intensity**

- ≥ 178 km/h
- 119-177 km/h
- 63-118 km/h
- Extra-tropical low

**Wind buffer**  
Source: [JRC](#)

- ≥ 119 km/h

[GDACS Red alert](#)

**Past 3-day rainfall accumulation (mm)**  
Source: [NASA GPM](#)

- 25-50
- 50-100
- 100-200
- 200-400

**Storm surge**  
Source: [GDACS, ECMWF](#)

- 0.2-1 m
- 1-1.4 m

Charter activation **674** of 4 Sept.

- Country border
- Build up  
Source: [JRC GHSL](#)
- Main port
- Main airport

\*Democratic People's Republic of Korea  
© European Union, 2020. Map produced by the JRC. The boundaries and the names shown on this map do not imply official endorsement or acceptance by the European Union.