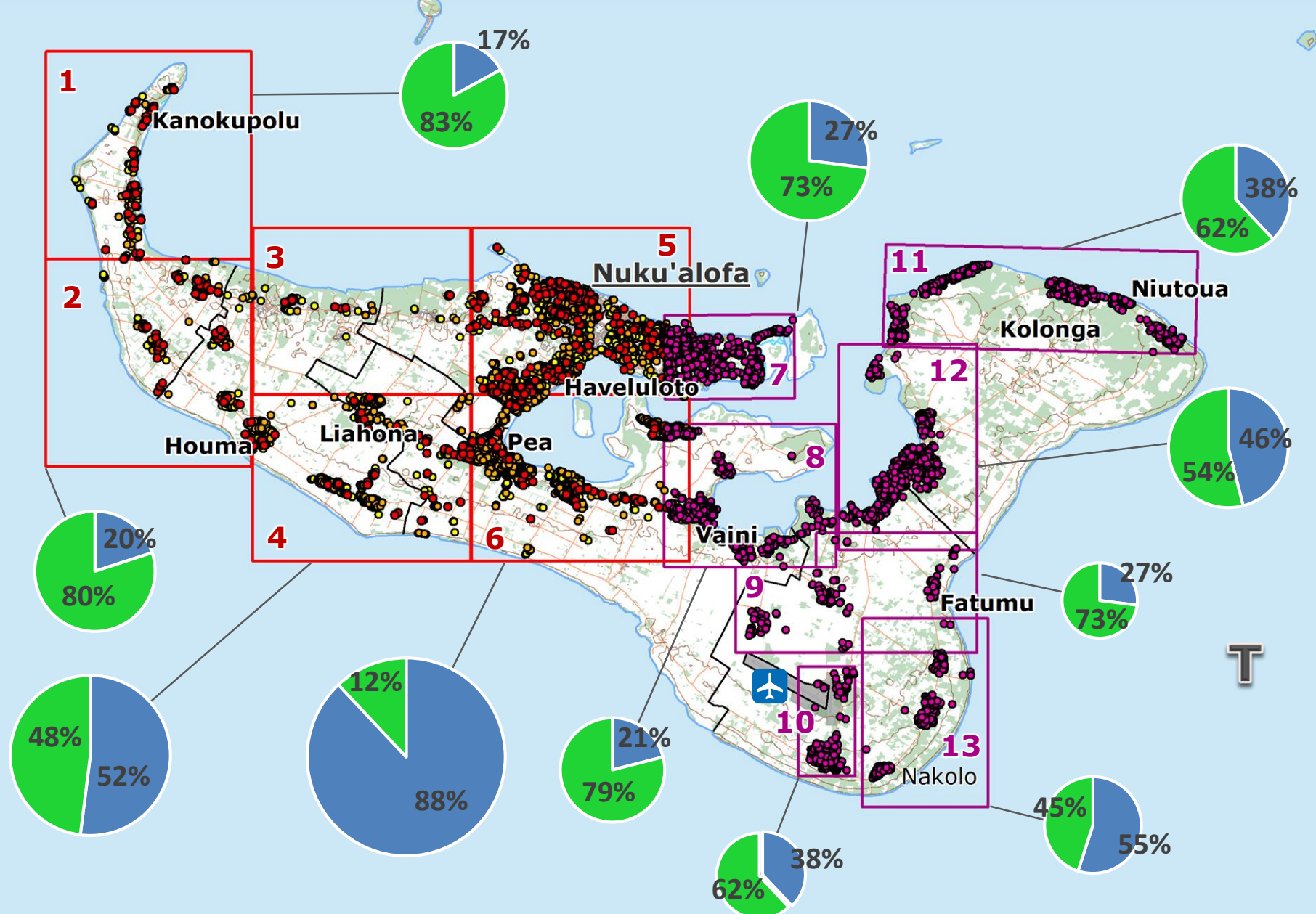


# Tonga | TC GITA Aftermath



**TROPICAL CYCLONE** > 118 km/h  
**INTENSITY** 63 - 118 km/h



### DAMAGE ASSESSMENT

- Affected buildings (blue)
- Not affected buildings (green)

### COPERNICUS EMSR269

- Covered area
- Possibly Damaged Building
- Damaged Building
- Destroyed Building

### UNOSAT TC20180209TON

- Covered area
- Damaged

**Tongatapu Island**  
 (Pop. 74 611)

**TONGA**  
 (Pop. 100 651)

### SITUATION OVERVIEW

as of 22 Feb

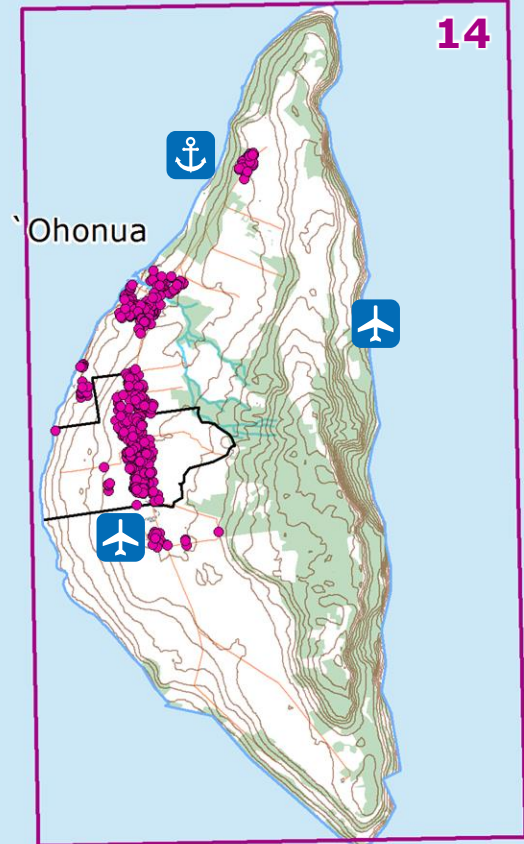
- 1 fatality
- 33 people injured
- 3 900 people evacuated
- 78 000 people affected in Tongatapu and Eua

Sources: DG ECHO, Gov. of Tonga

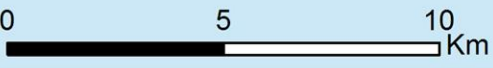
Nr.	Affected Buildings	Affected / Total (%)
<b>COPERNICUS EMSR269</b>		
1	164	17%
2	268	20%
3	58	N/A
4	765	52%
5	1333	N/A
6	2007	88%

Nr.	Affected Buildings	Affected / Total (%)
<b>UNOSAT TC20180209TON</b>		
7	637	27%
8	354	21%
9	133	27%
10	188	38%
11	548	43%
12	662	46%
13	298	55%
14	542	N/A

**Eua Island**  
 (Pop. 4 945)



SOUTH PACIFIC OCEAN



Sources: DG ECHO, GDACS, OCHA, Tongan National Emergency Management Office