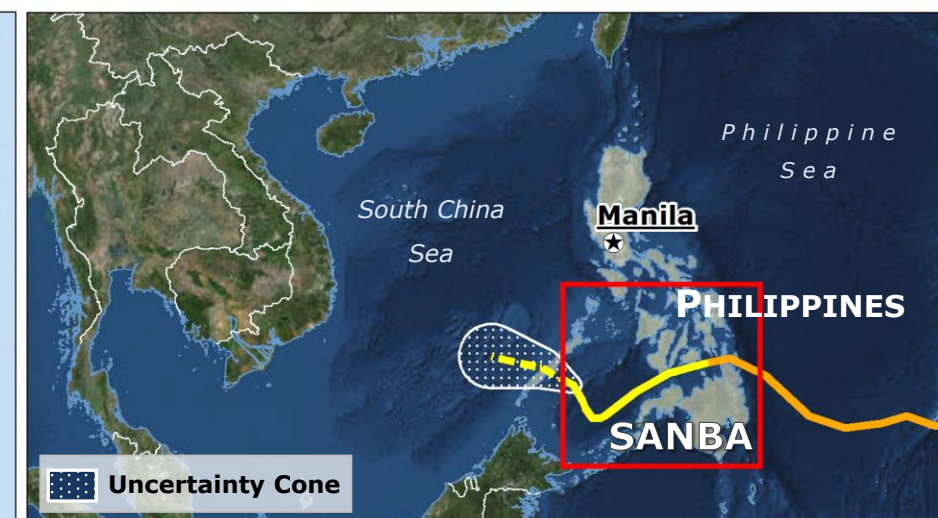
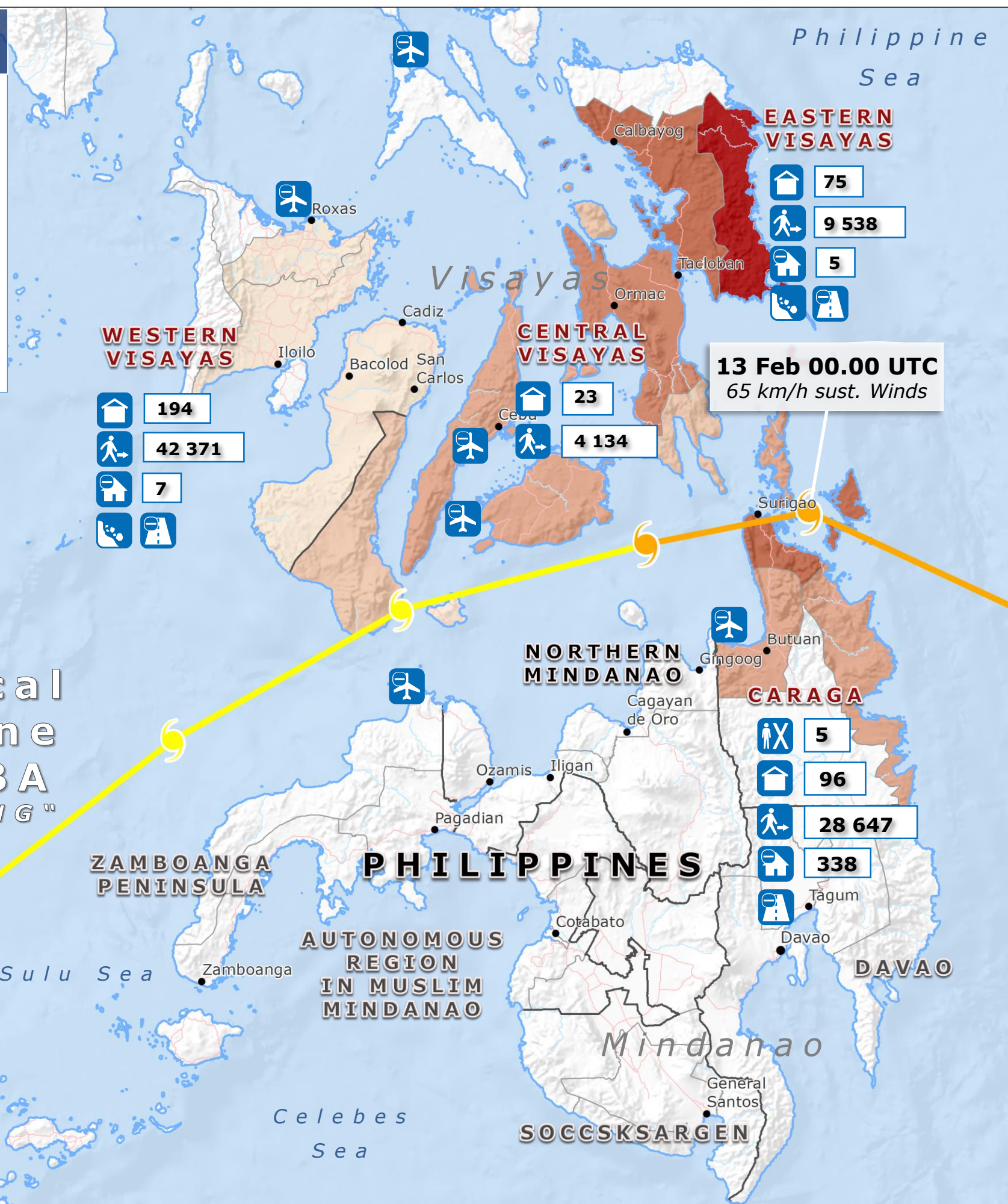


SITUATION OVERVIEW

15 FEB

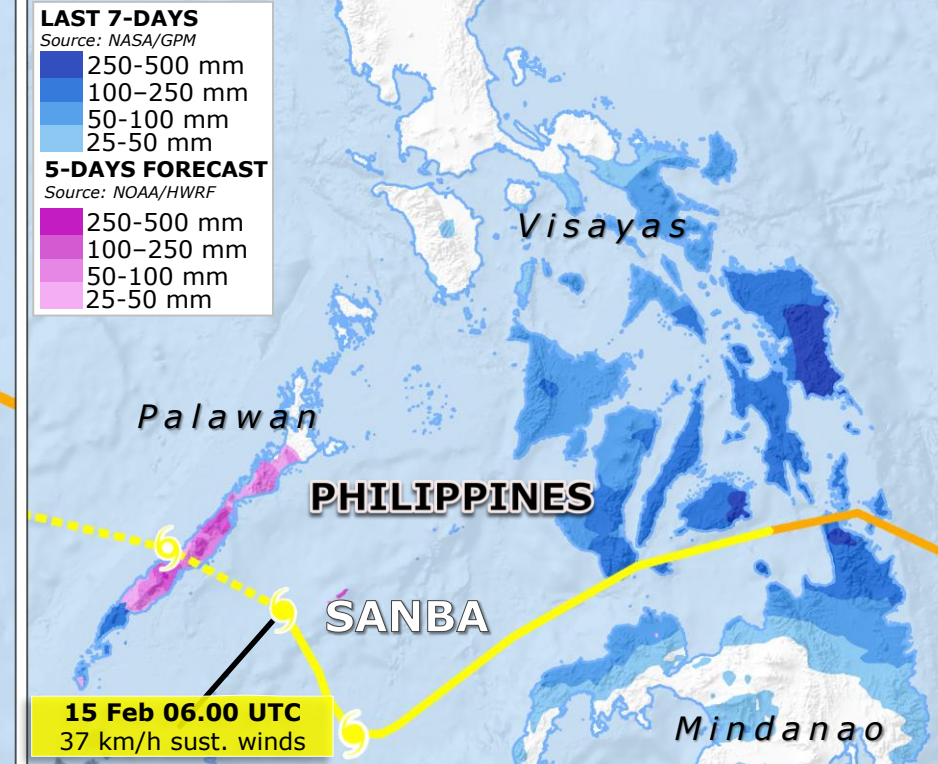
- 5 fatalities**
- 42 371 people displaced**
of which 40 089 in evacuation centers
- 194 evacuation centers**
- 350 houses damaged**
- 152 025 affected people**

Source: NDRRMC



RAINFALL ACCUMULATION (PAST & FORECAST)

As of 15 February 2018



| | |
|-------------------------|---|
| TROPICAL CYCLONE | NUMBER OF PEOPLE AFFECTED PER PROVINCE Source: NDRRMC |
| Observed position | 1 - 100 |
| Forecast position | 101 - 500 |
| INTENSITY | 501 - 5 000 |
| 63 - 93 km/h | 5 001 - 25 000 |
| < 63 km/h | 25 001 - 50 000 |
| Landslide | 50 001 - 75 000 |
| Airport affected | Aaa Affected Region |
| Roads affected | Region boundary |
| | Province boundary |