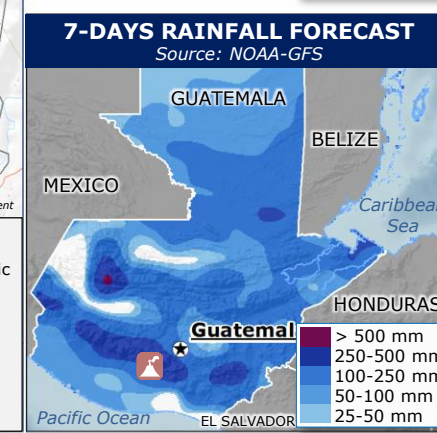
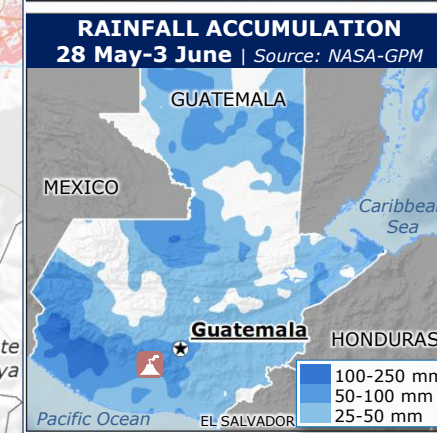
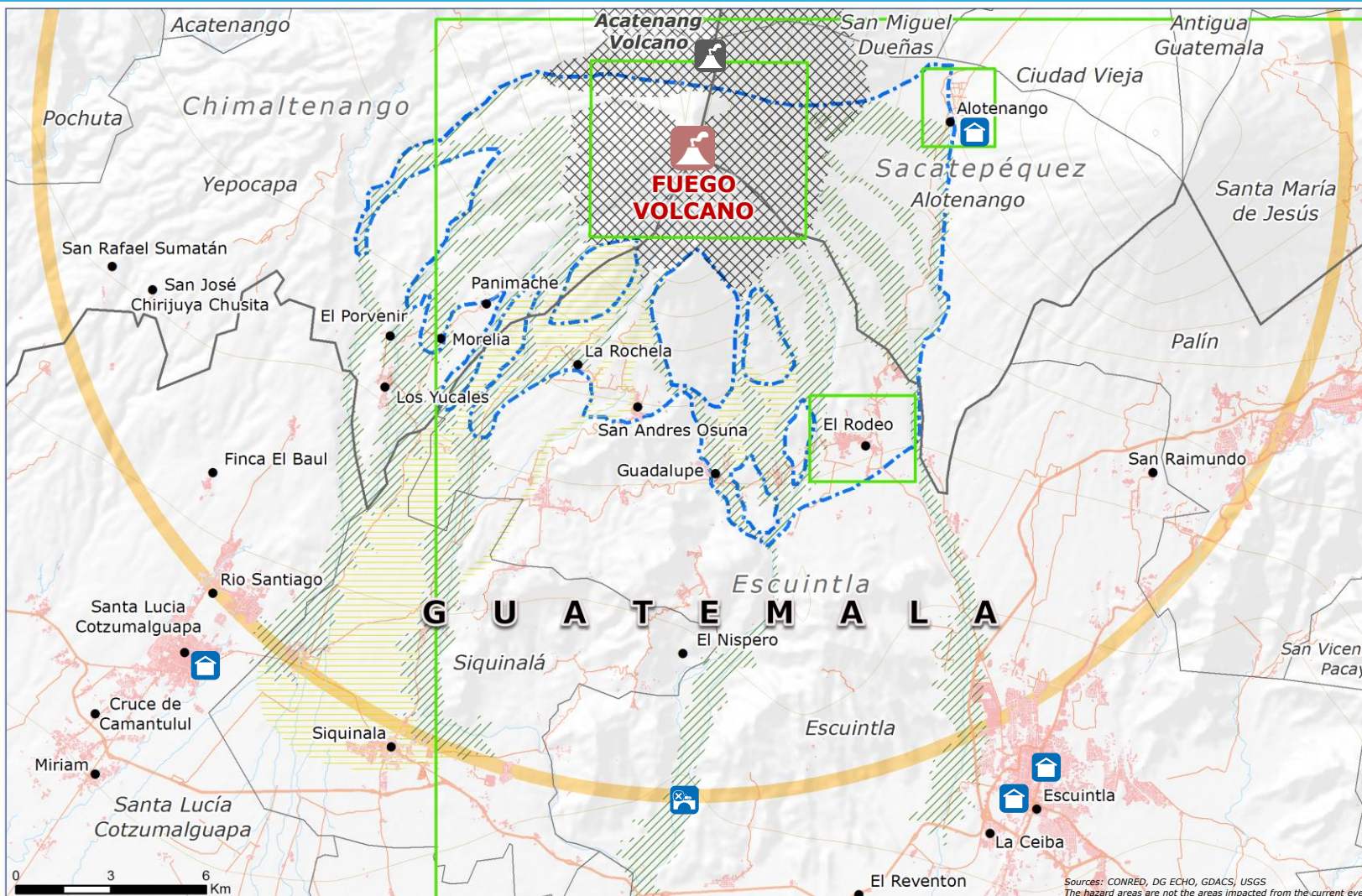


Guatemala | Fuego Volcano Eruption



- 25 fatalities**
- 20 people injured**
- 3 265 people evacuated**
- 1 702 130 people affected**
- 1 195 people in shelter**

Fuego Volcano, located 40 km southwest of the capital, Guatemala City, **erupted on 3 June 2018**, spewing pyroclastic flows, lava and ash (up to 10 km) affecting different areas of **Chimaltenango, Sacatepéquez** and **Escuintla**. As of 4 June morning, the Institute for Volcanology (*INSIVUMEH*) reported that the eruption finished although there is still ash falling in a range of 20 km from the crater; the centre indicated that further eruption is still possible.

- Fuego Volcano
 - 40 km Area reached by ashes in current eruption
 - Shelters
 - Bridge destroyed
 - Airport affected
 - Copernicus EMSR289 Covered area
- FUEGO VOLCANO HAZARD MAP**
Source: USGS
- Areas prone to lava, pyroclastic flows and ballistic projectiles
 - Lahar Hazard**
 - Areas prone to slope failures, avalanches and lahars
 - Channels that are subject to lahars
 - Other areas that could be inundated by lahars