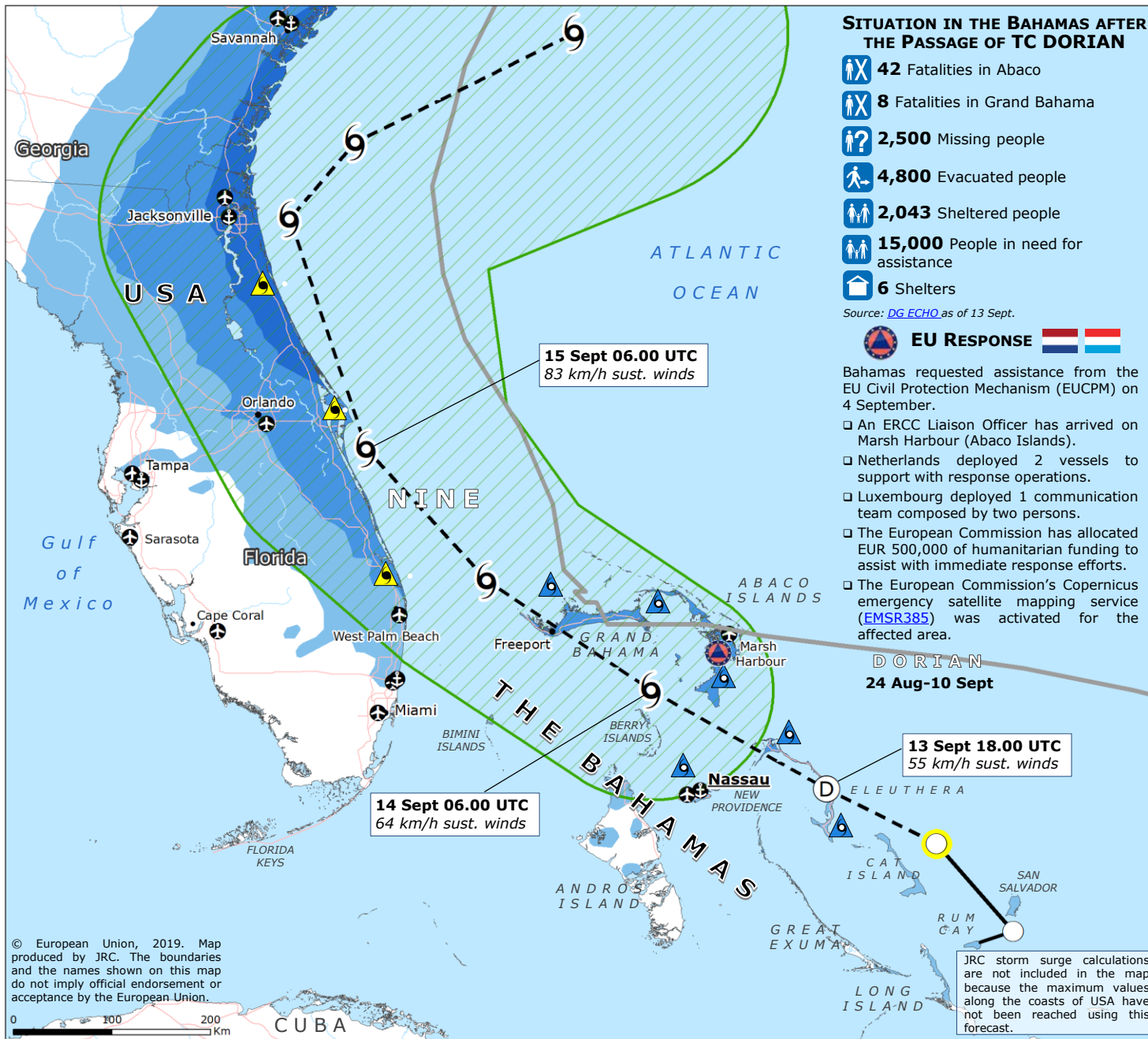


# USA, The Bahamas | Potential Tropical Cyclone NINE



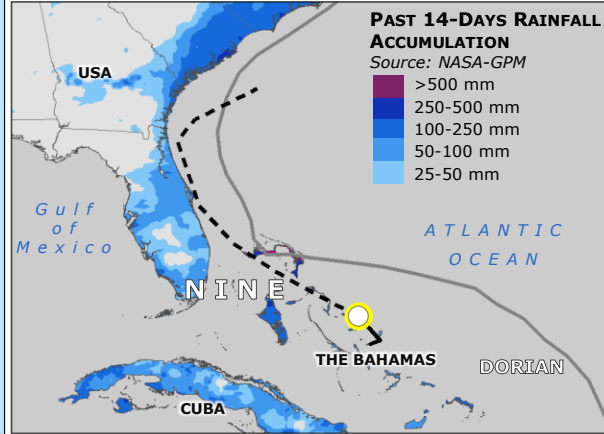
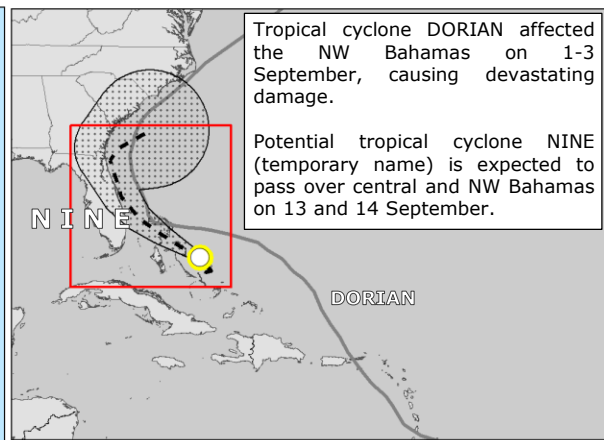
### SITUATION IN THE BAHAMAS AFTER THE PASSAGE OF TC DORIAN

- 42** Fatalities in Abaco
- 8** Fatalities in Grand Bahama
- 2,500** Missing people
- 4,800** Evacuated people
- 2,043** Sheltered people
- 15,000** People in need for assistance
- 6** Shelters

Source: [DG ECHO](#) as of 13 Sept.

### EU RESPONSE

- Bahamas requested assistance from the EU Civil Protection Mechanism (EUCPM) on 4 September.
- An ERCC Liaison Officer has arrived on Marsh Harbour (Abaco Islands).
  - Netherlands deployed 2 vessels to support with response operations.
  - Luxembourg deployed 1 communication team composed by two persons.
  - The European Commission has allocated EUR 500,000 of humanitarian funding to assist with immediate response efforts.
  - The European Commission's Copernicus emergency satellite mapping service ([EMSR385](#)) was activated for the affected area.



**TROPICAL CYCLONE**  
Source: GDACS, NOAA

- Current position
- Past track
- Forecast track
- TC Uncertainty cone

**Intensity**

- Potential Tropical Cyclone Formation
- < 63 Km/h (Tropical depression)
- 63-118 Km/h (Tropical storm)
- Wind Buffer (Tropical Storm)

**5-DAYS RAINFALL FORECAST**  
Source: NOAA WPC

- 100-250 mm
- 50-100 mm
- 25-50 mm

**COMMUNITY ADVISORY**  
Source: NOAA

- Tropical Storm warning
- Tropical Storm watch
- Main Port
- Main Airport

JRC storm surge calculations are not included in the map because the maximum values along the coasts of USA have not been reached using this forecast.