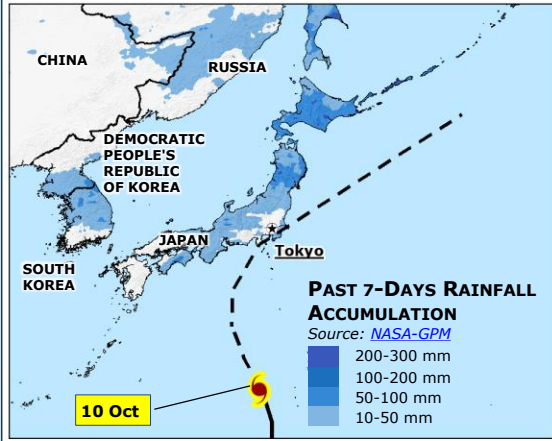
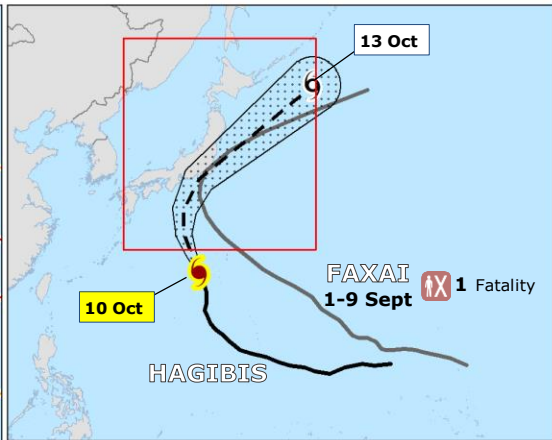
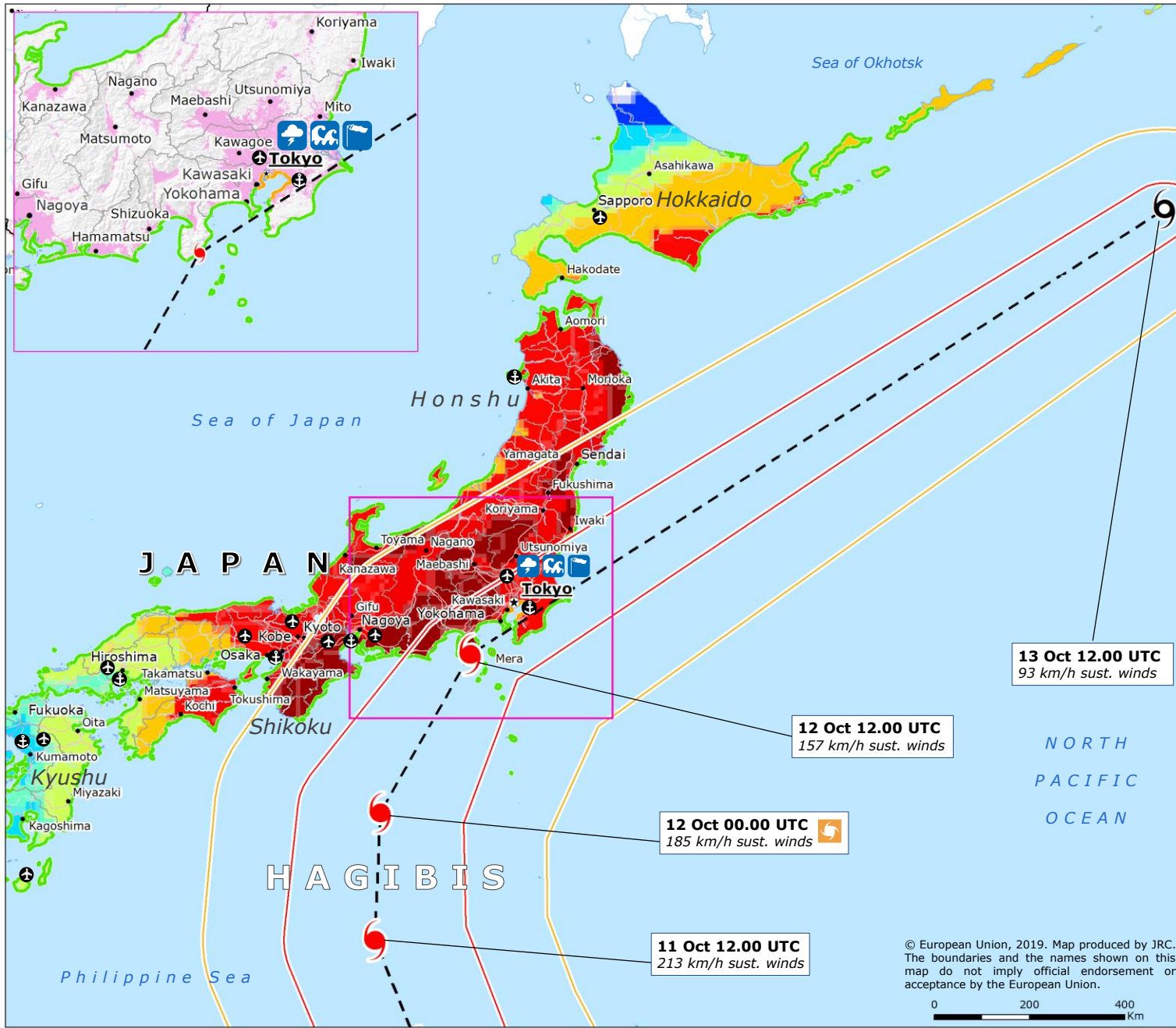


Japan | Tropical Cyclone HAGIBIS



TROPICAL CYCLONE
Source: GDACS, JTWC

- Current position
- Past track
- Forecast track
- ▨ TC Uncertainty cone

Intensity

- 6 63-118 km/h (Tropical Storm)
- 9 >118 km/h (Typhoon)

Wind buffer

- ▭ > 118 Km/h
- ▭ 93-118 Km/h

STORM SURGE
Source: JRC, NOAA-HWRF

- ▭ 0.1 - 1 m
- ▭ > 1 m

10-DAYS RAINFALL FORECAST
Source: JRC GloFAS-ECMWF

- ▭ 10-15 mm
- ▭ 15-20 mm
- ▭ 20-25 mm
- ▭ 25-50 mm
- ▭ 50-100 mm
- ▭ 100-150 mm
- ▭ 150-200 mm
- ▭ > 200 mm

COMMUNITY WARNINGS
Source: JMA as of 10 Oct

- ⚡ High waves
- ⚡ Gale
- ⚡ Thunderstorms
- ⚡ GDACS Orange Alert
- ⚓ Main Port
- ✈ Main Airport
- ▭ Populated area

Source: JRC-GHSL

© European Union, 2019. Map produced by JRC. The boundaries and the names shown on this map do not imply official endorsement or acceptance by the European Union.

