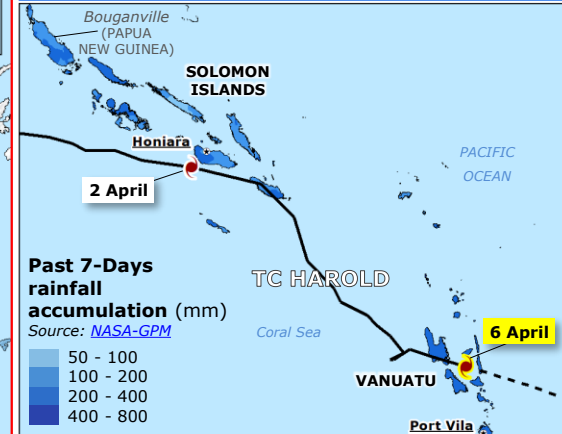
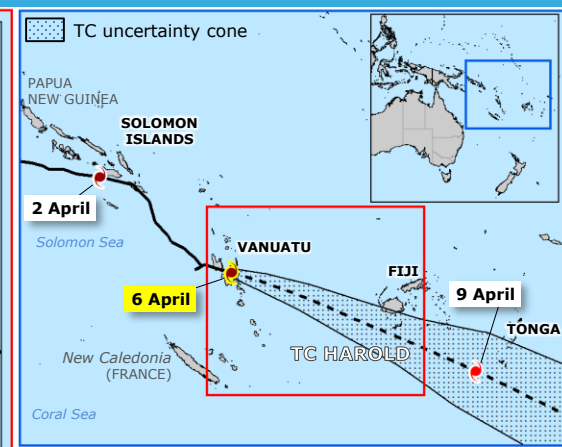
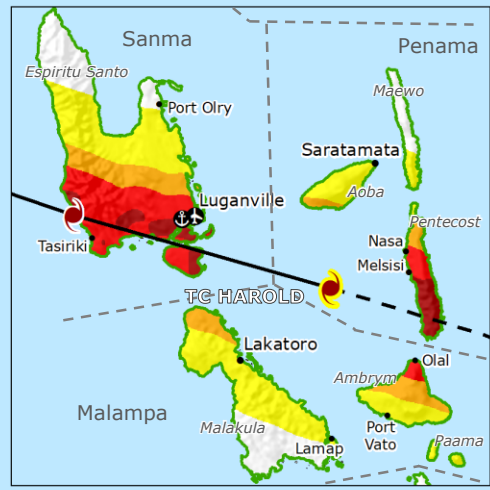
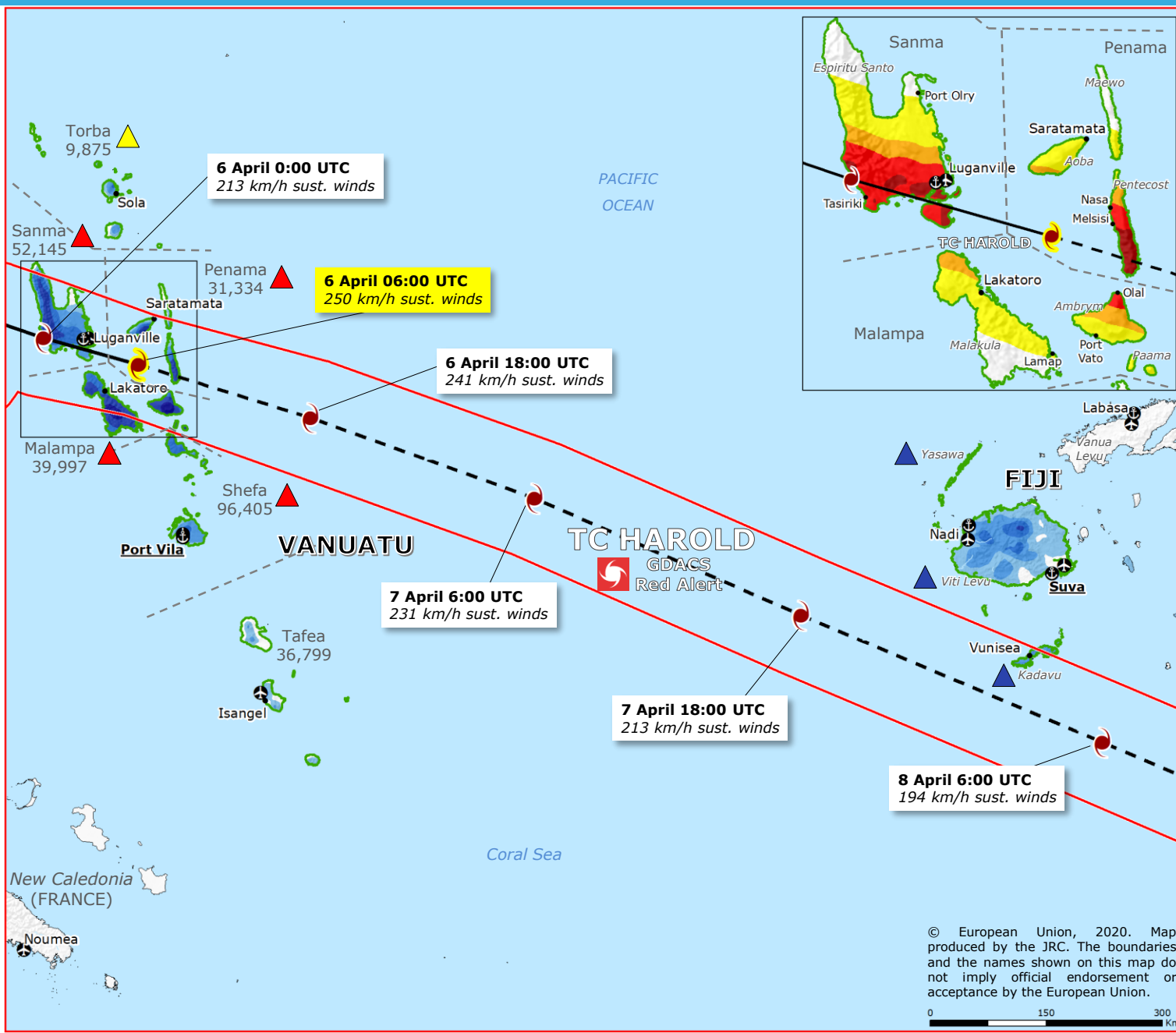


Solomon Islands, Vanuatu, Fiji, Tonga | Tropical Cyclone HAROLD



Tropical Cyclone (TC)
Source: GDACS, JTWC

- Yellow circle: Current position
- Black line: Past track
- Dashed line: Forecast track

Intensity

- Red circle: 119 - 177 km/h
- Red circle with white center: ≥ 178 km/h

Wind buffer

- Red box: ≥ 119 km/h

Storm surge
Source: JRC

- Green line: ≤ 1 m

5-days rainfall forecast (mm) 6 - 10 April
Source: HWRF

- Light blue: 50 - 100
- Medium blue: 100 - 200
- Dark blue: 200 - 400
- Darkest blue: 400 - 800
- Black: 800 - 1,200

Max wind speed (km/h) 2 - 9 April (Source: GDACS)

- Yellow: 118 - 154
- Orange: 154 - 176
- Red: 176 - 208
- Dark red: > 208

TC alert (Source: VMGD, FMS)

- Red triangle: Red alert (Vanuatu)
- Yellow triangle: Yellow alert (Vanuatu)
- Blue triangle: Alert (Fiji)