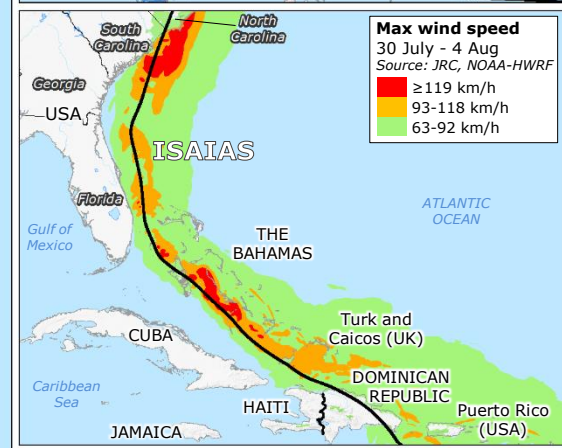
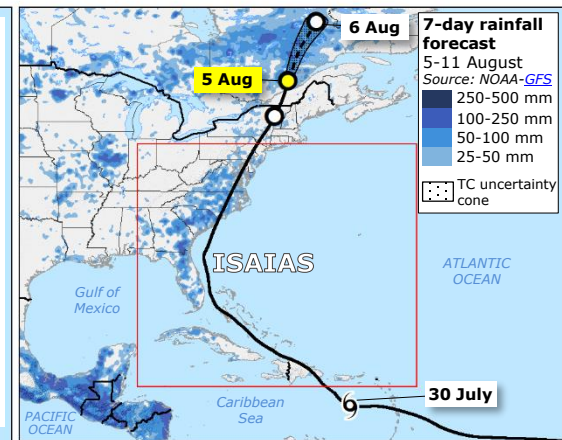
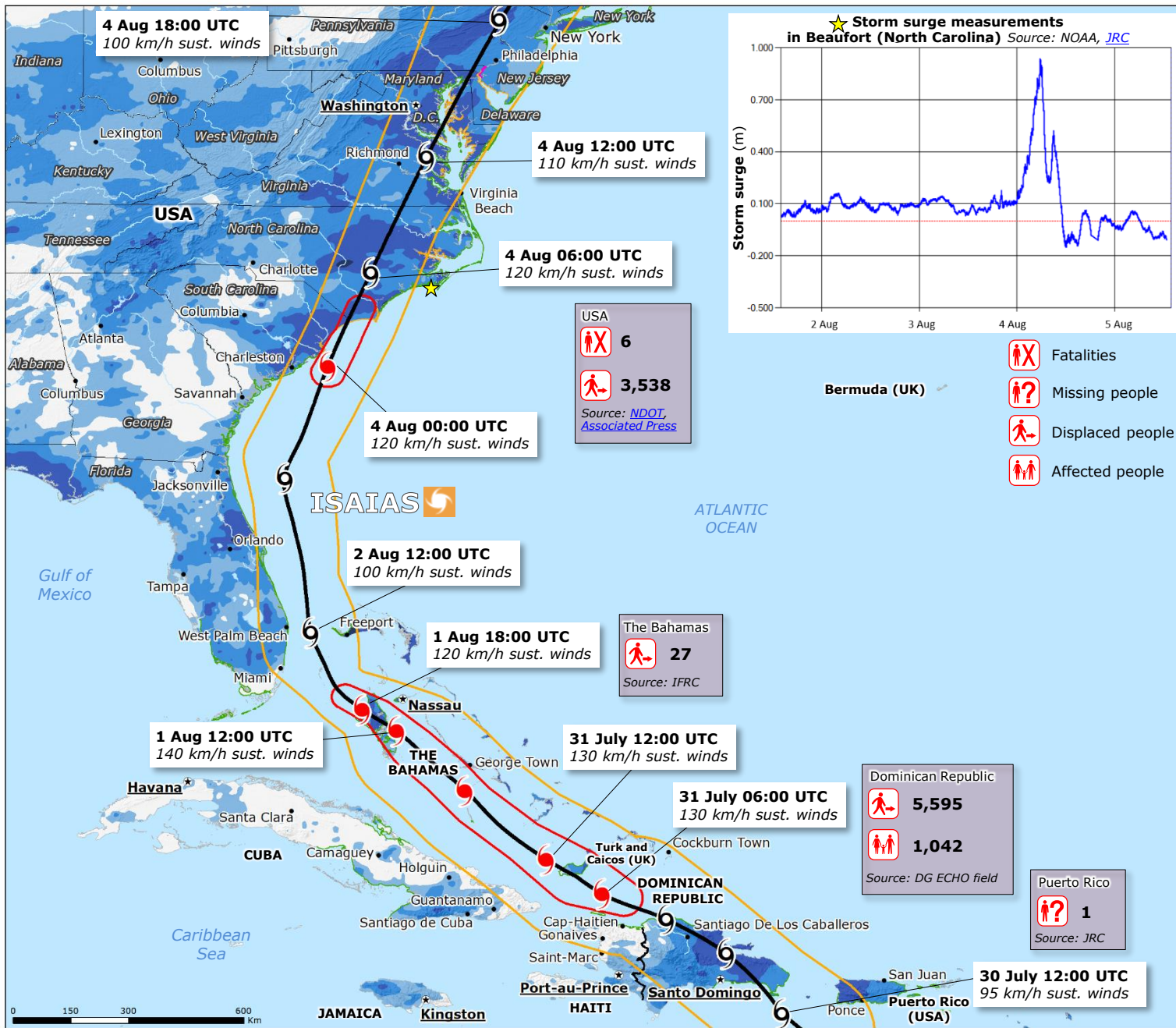


# The Caribbean, USA, Canada | Tropical Cyclone ISAIAS



**Tropical Cyclone (TC)**  
Source: [GDACS](#), [NOAA](#)

- Yellow dot: Current position
- Dashed line: Forecast track
- Solid line: Past track
- 6: 63-118 km/h Tropical storm
- 9: 119-153 km/h Cat. 1 Hurricane
- Open circle: Post-tropical cyclone

**Storm surge**  
30 July – 4 August  
Source: [JRC](#), [GDACS](#)

- Green: ≤ 1 m
- Orange: 1-2 m
- Pink: 2-2.5 m

**Past 10-day rainfall accumulation**  
26 July – 4 August  
Source: [NASA-GPM](#)

- Dark Blue: 250-500 mm
- Medium Blue: 100-250 mm
- Light Blue: 50-100 mm
- Very Light Blue: 25-50 mm

**Wind buffer**

- Red: ≥119 km/h
- Orange: 93-118 km/h

**Legend**

- Orange square: [GDACS Orange alert](#)
- Black line: Country border