South-east Asia | Tropical Cyclone NOUL

European Commission

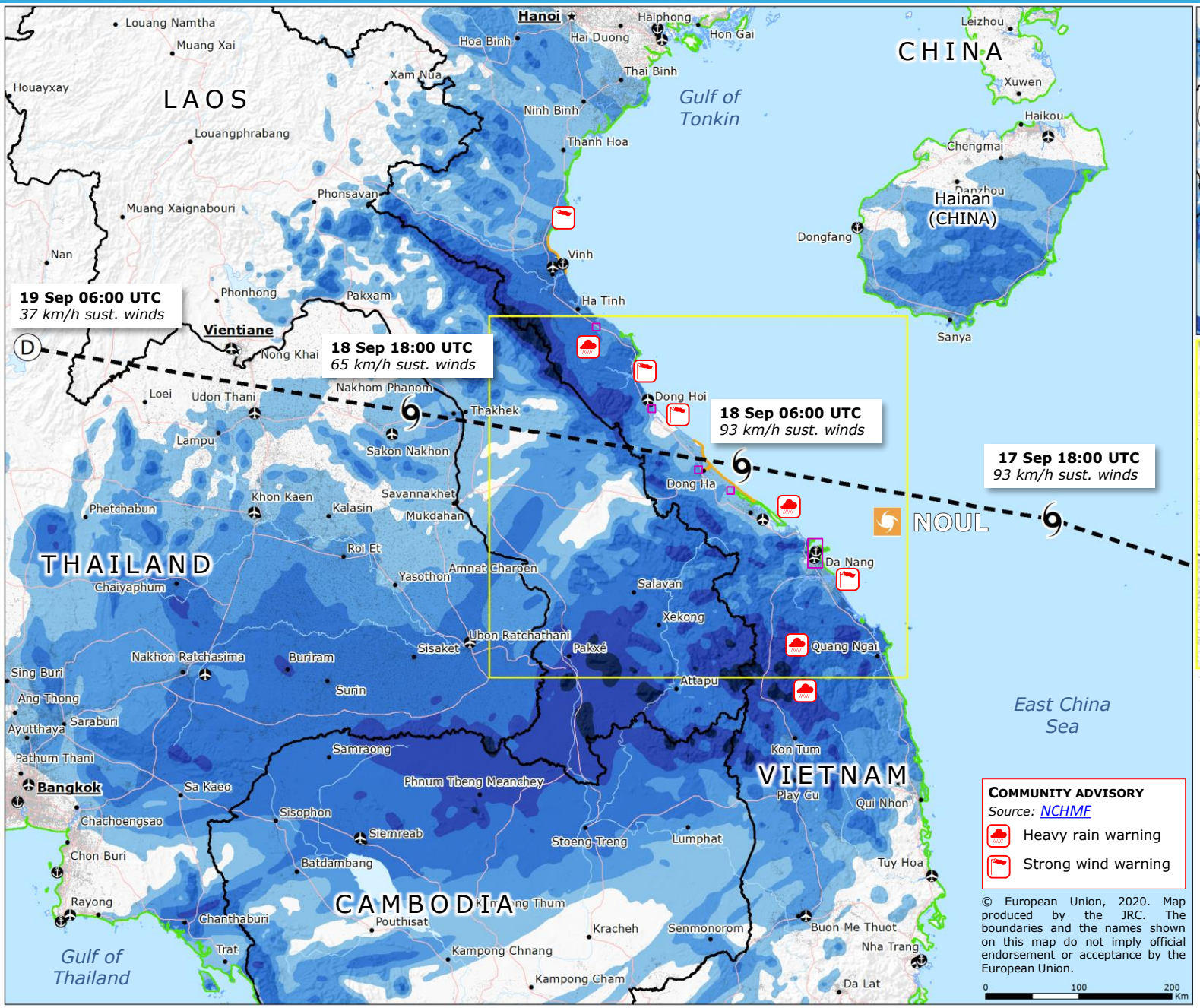

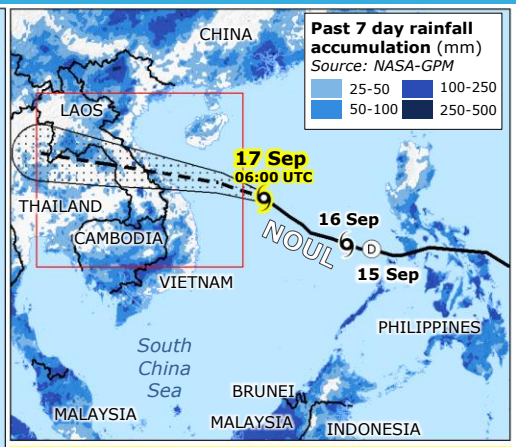

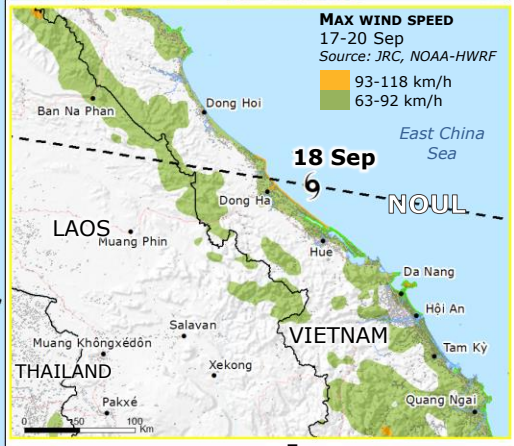

COMMUNITY ADVISORY
Source: NCHMF

- Heavy rain warning
- Strong wind warning

© European Union, 2020. Map produced by the JRC. The boundaries and the names shown on this map do not imply official endorsement or acceptance by the European Union.

0 100 200 Km

TROPICAL CYCLONE (TC)
Source: GDACS, JTWC

- Current position
- Forecast track
- Past track

INTENSITY

- 63-118 km/h
- < 63 km/h

STORM SURGE
Source: JRC, NOAA-HWRF

- 0.1-1 m
- 1-1.5 m

GDACS Orange alert

5-DAY RAINFALL FORECAST (mm)
Source: NOAA-HWRF

- 25-50
- 50-100
- 100-250
- 250-500
- 500-1000

Copernicus EMSR 464

- Country border
- Populated area *Source: JRC GHSL*
- Main port
- Main airport