

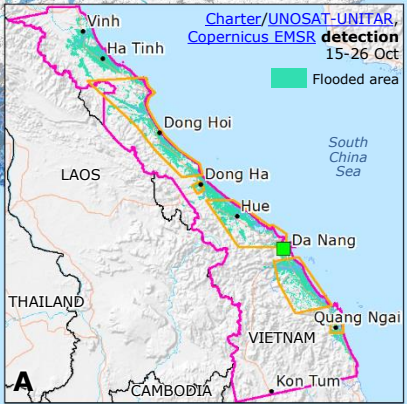
South-east Asia | Tropical Cyclone Activity



Laos

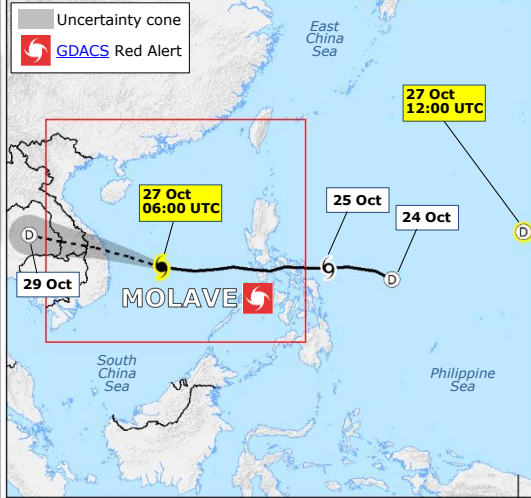
- 2** Fatalities
- 7,539** Displaced people
- 69,764** Affected people

Source: [IFRC](#)



FLOODS RESPONSE	
Source: DG ECHO	
Emergency toolbox	Amount in EURO
ALERT¹ in Vietnam and Cambodia	1,700,000
SST² in Laos	200,000

¹ALERT: Acute Large Emergency Response Tool. ²SST: Small Scale Tool.



Philippines

- 1** Fatality
- 61,492** Evacuated people
- 1** Missing person
- 274,740** Affected people

Source: [NDRRMC SAUDEL](#), [NDRRMC MOLAVE](#)

NANGKA

11 - 14 Oct

25 Oct 18:00 UTC

46 km/h sust. winds

Vietnam

- 130** Fatalities
- 1.3 Million** Affected people
- 19** Missing people
- 290,000** Flooded households

Source: [Vietnam Disaster Management Authority](#), [Disaster Management Group \(DMG\) - UNRC and INGOs](#)

SAUDEL

19 - 25 Oct

28 Oct 06:00 UTC

130 km/h sust. winds

VIETNAM

27 Oct 18:00 UTC

185 km/h sust. winds

MOLAVE

27 Oct 06:00 UTC

204 km/h sust. winds

LINFA

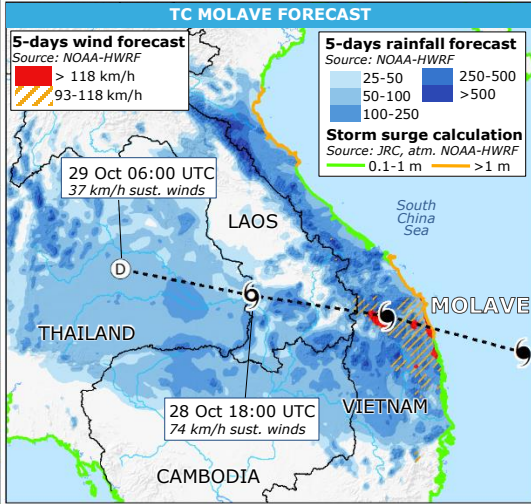
10 - 11 Oct

26 Oct 00:00 UTC

139 km/h sust. winds

25 Oct 12:00 UTC

120 km/h sust. winds



CAMBODIA

Phnom Penh

Thailand

- 1** Fatalities
- 200,000** Affected people

Source: [DDPM](#), [UN OCHA](#)

Cambodia

- 38** Fatalities
- 14,299** Displaced people
- 175,872** Affected people

Source: [Humanitarian Response Forum](#)

Tropical Cyclone (TC)

Source: [GDACS](#), [ITWC](#)

- Current position
- Forecast track
- Past track
- Past TCs track

Intensity

- < 63 km/h Tropical depression
- 63-118 km/h Tropical storm
- >119 km/h Typhoon

Charter/UNOSAT-UNITAR

Activation 15 Oct

Area of activation

Copernicus EMSR Activations

- Location of EMSR475
- Activation 27 Oct
- EMSR472
- Activation 15 Oct

Rainfall accumulation (mm)

10-26 Oct

Source: [NASA-GPM](#)

- 50-100
- 100-250
- 250-500
- 500-750
- >750

Main roads

© European Union, 2020. Map produced by the JRC. The boundaries and the names shown on this map do not imply official endorsement or acceptance by the European Union.