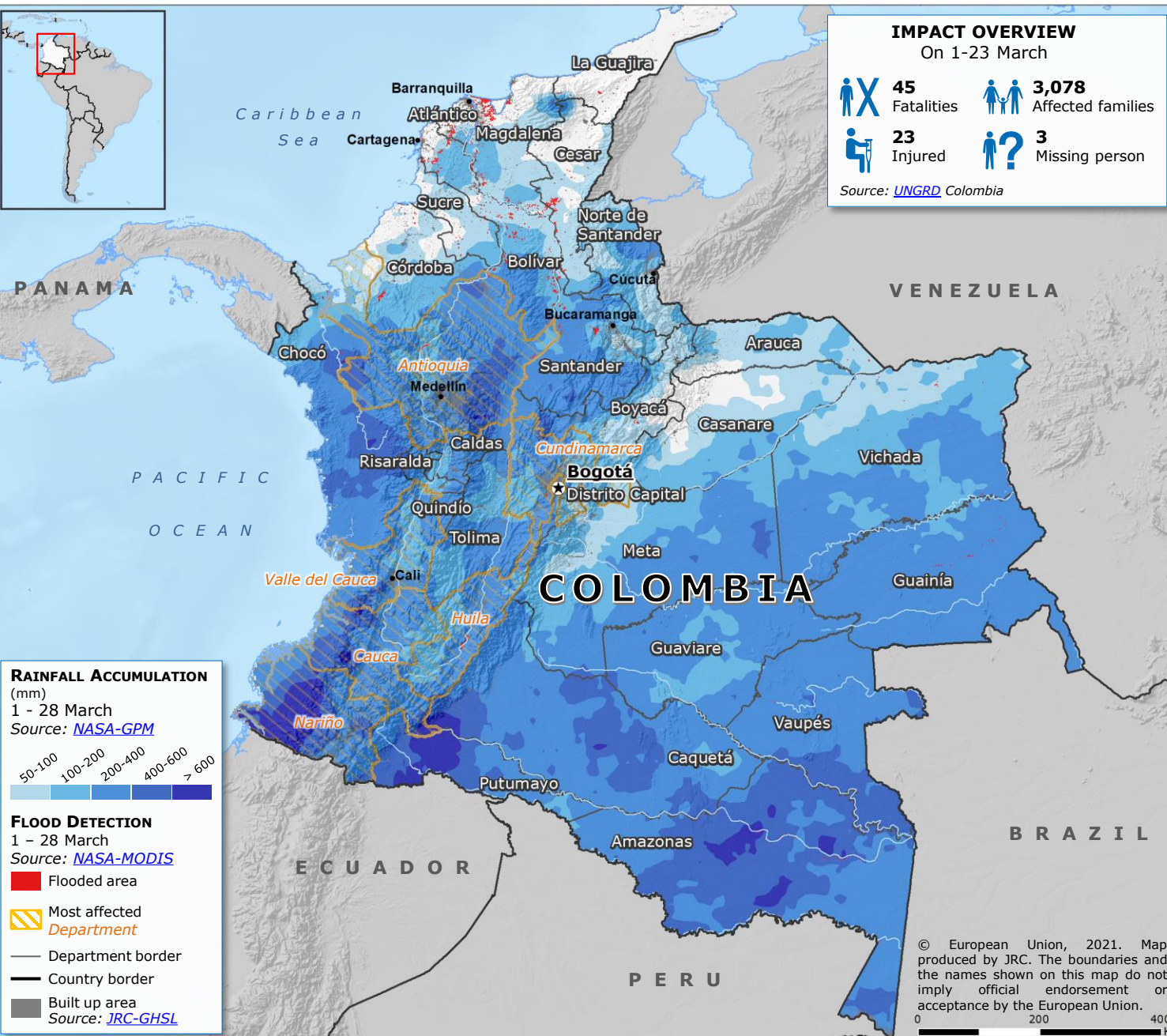


Colombia | Floods and Landslides during March 2021

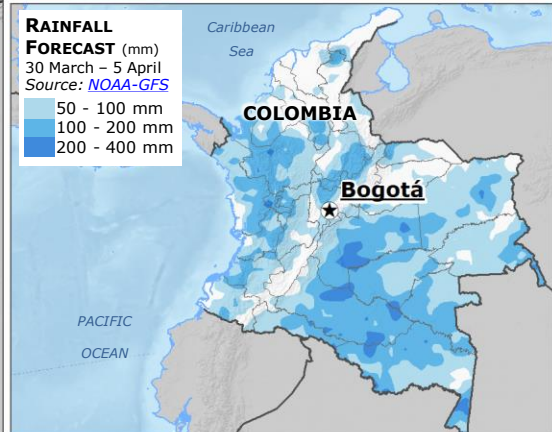
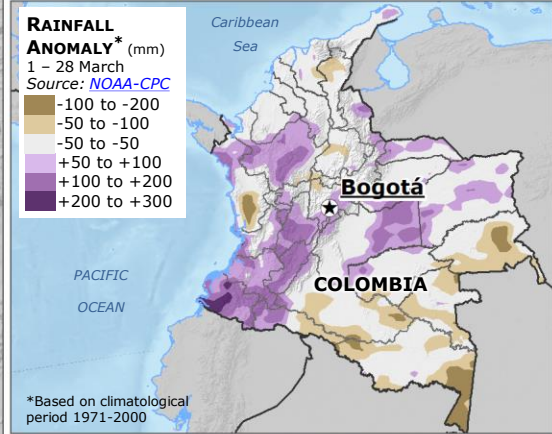
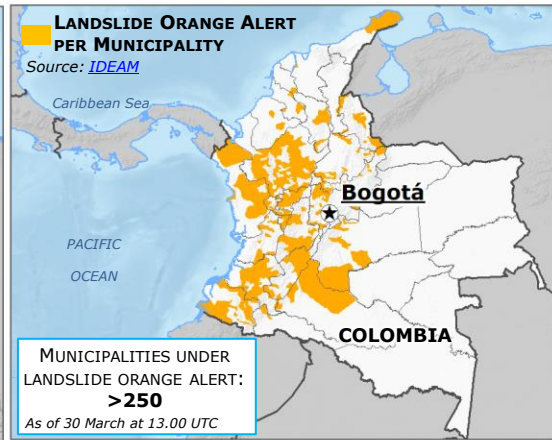


IMPACT OVERVIEW

On 1-23 March

	45	Fatalities		3,078	Affected families
	23	Injured		3	Missing person

Source: [UNGRD Colombia](#)



RAINFALL ACCUMULATION (mm)

1 - 28 March

Source: [NASA-GPM](#)

	50-100
	100-200
	200-400
	400-600
	> 600

FLOOD DETECTION

1 - 28 March

Source: [NASA-MODIS](#)

- Flooded area
- Most affected Department
- Department border
- Country border
- Built up area

Source: [JRC-GHSL](#)

© European Union, 2021. Map produced by JRC. The boundaries and the names shown on this map do not imply official endorsement or acceptance by the European Union.

0 200 400 Km