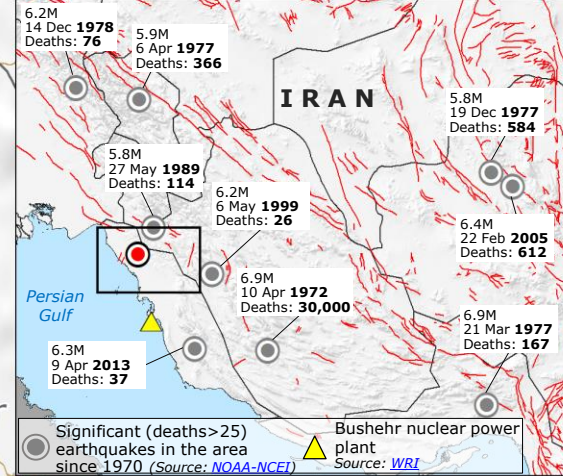
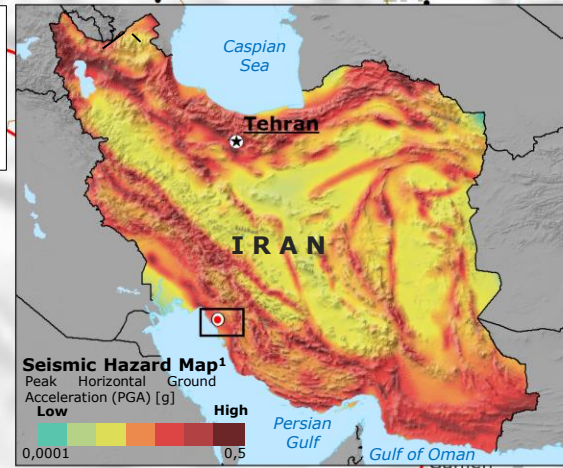
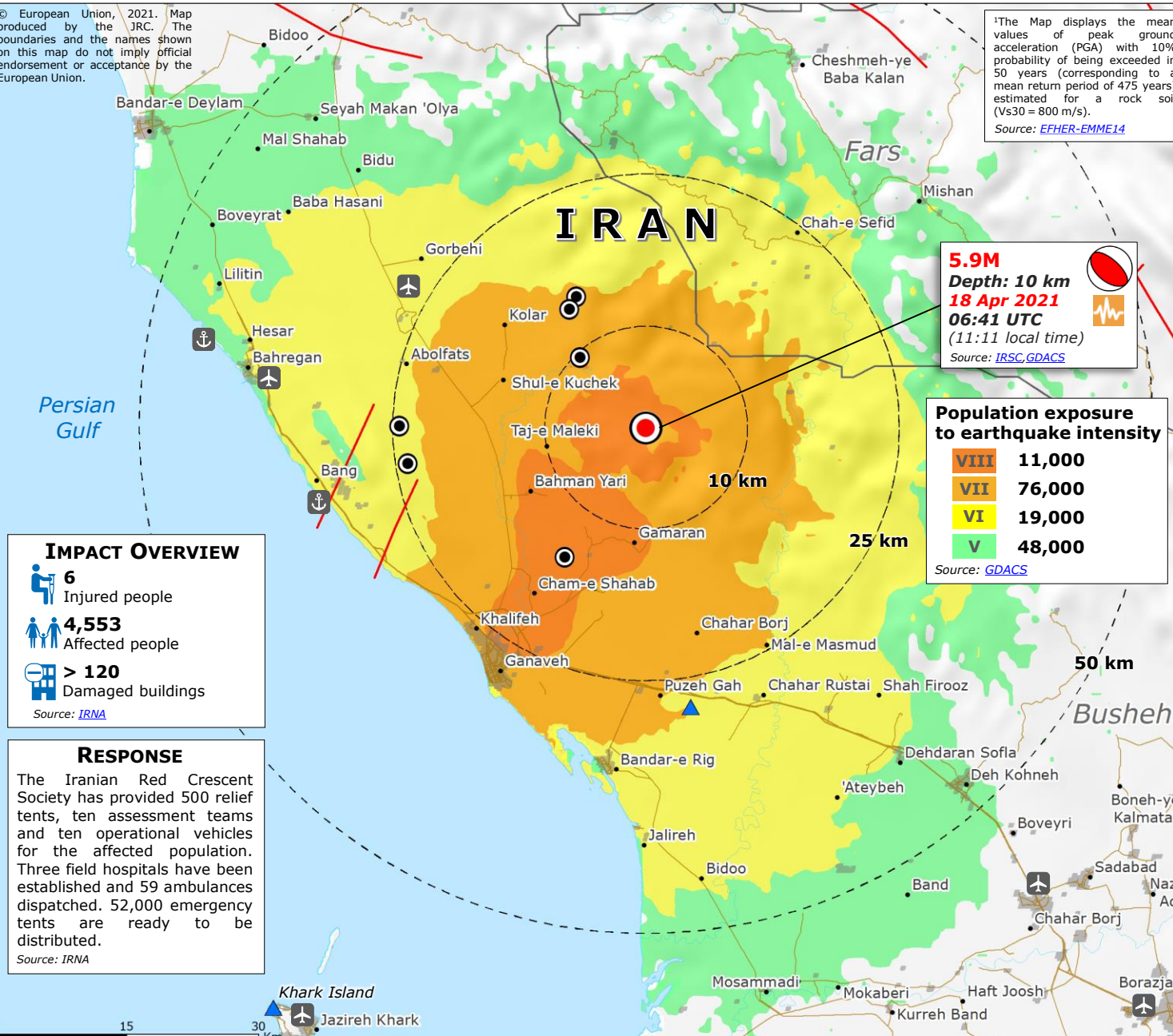


Iran | 5.9 M Earthquake of 18 April

© European Union, 2021. Map produced by the JRC. The boundaries and the names shown on this map do not imply official endorsement or acceptance by the European Union.



¹The Map displays the mean values of peak ground acceleration (PGA) with 10% probability of being exceeded in 50 years (corresponding to a mean return period of 475 years) estimated for a rock soil (Vs30 = 800 m/s).
 Source: [EFHER-EMME14](#)

