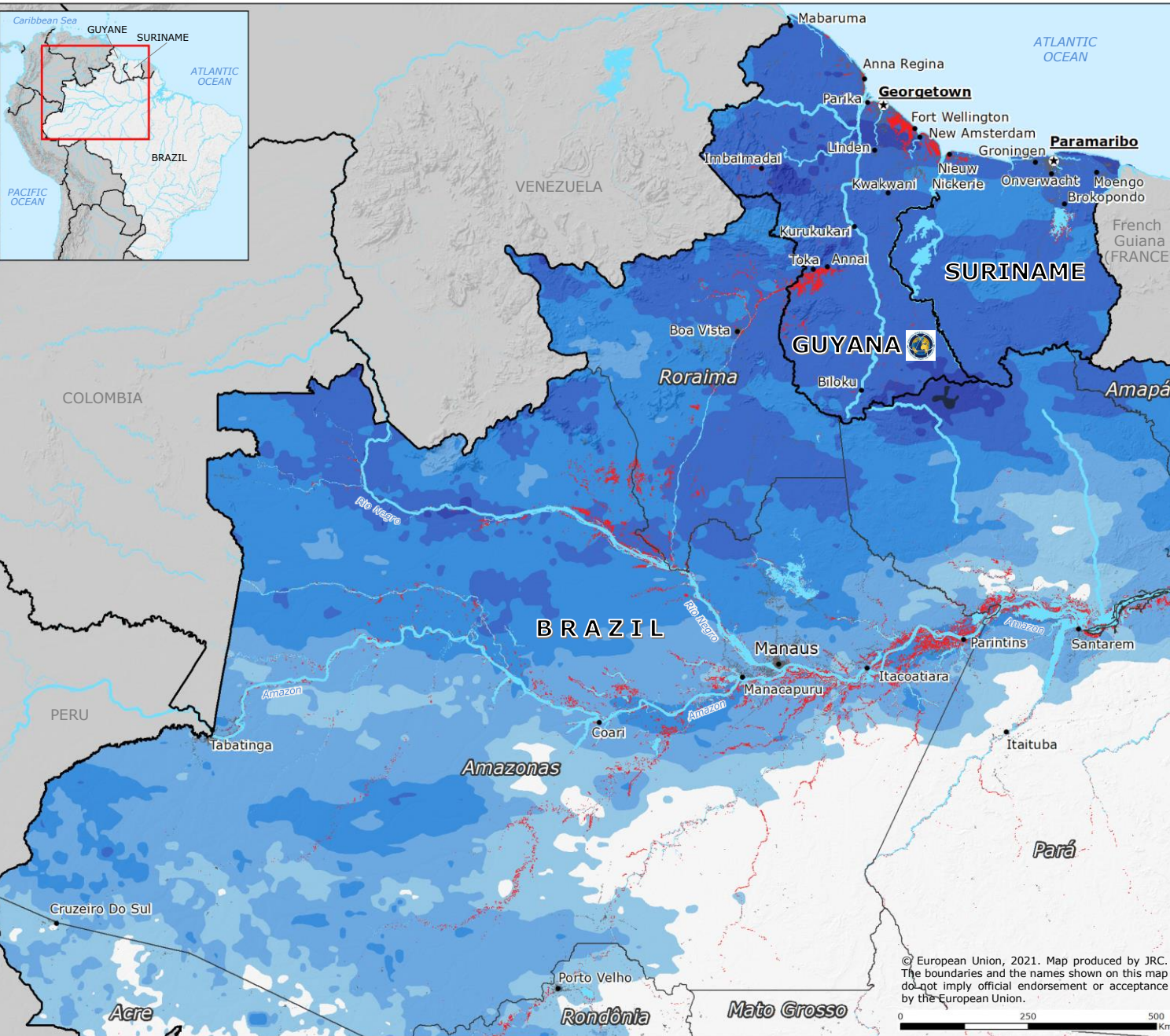
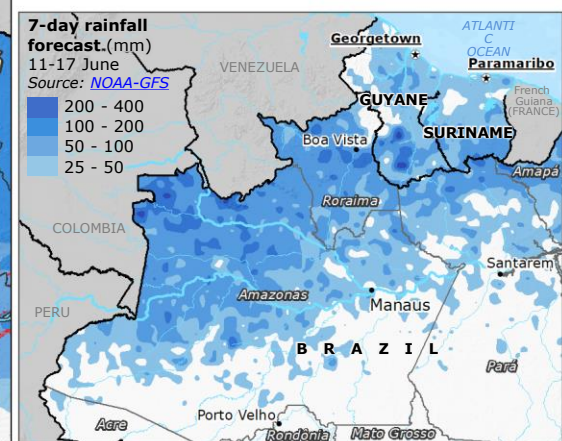


Brazil, Guyana, Suriname | Floods

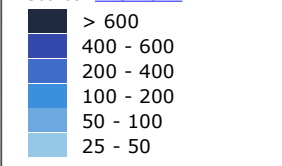


- In **Brazil**, heavy rainfall have caused major flooding and river overflow during the past month. Across the state of Amazonas, more than **400,000 people** have been **affected** across 50 Amazonian cities.
- Widespread floods have been affecting all Regions of **Guyana** since 24 May, leading to more than **25,000 affected families** and at least **7,900 damaged houses**. The Civil Defence Commission of Guyana distributed almost 30,000 food and cleaning hampers across most affected Regions and provided shelters for households.
- In the neighbouring **Suriname**, all ten Districts have reported flooding in most of their communities. A key activity for the [DREF](#) (Disaster Relief Emergency Fund) for Suriname will be to support the national system.

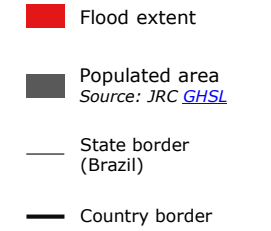
Source: [DG ECHO](#), [DG ECHO Field](#), [UN OCHA](#)



Past rainfall accumulation (mm) over 24 May – 10 June
 Source: [NASA-GPM](#)



Flood detection
 Source: [NASA-MODIS](#) as of 10 June, [UNITAR-UNOSAT](#) as of 7-10 June*



International Charter activation (ID [717](#))

© European Union, 2021. Map produced by JRC. The boundaries and the names shown on this map do not imply official endorsement or acceptance by the European Union.

*NASA-MODIS for Brazil, Guyana and Suriname. UNITAR only for Guyane (ID [3302](#), [3303](#), [3304](#), [3305](#)).