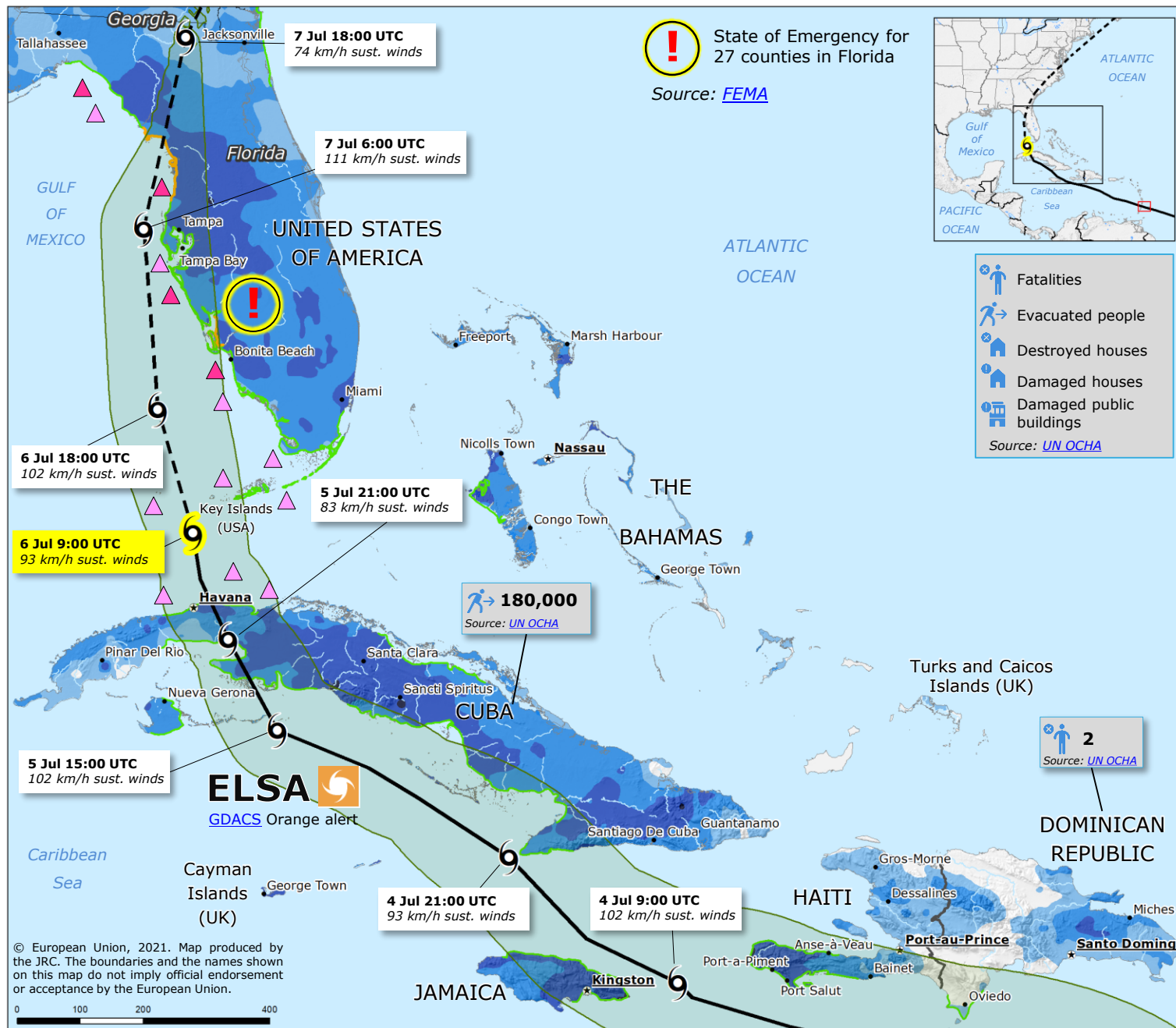
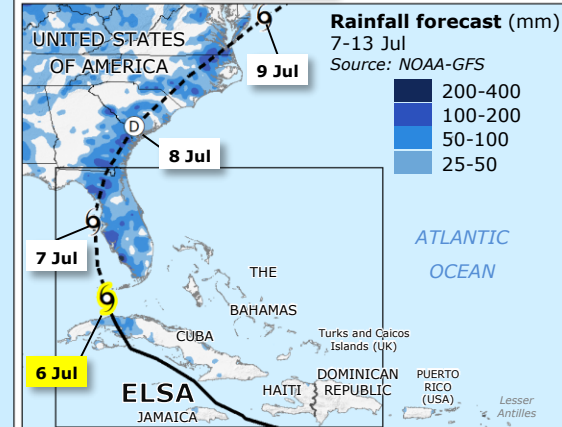
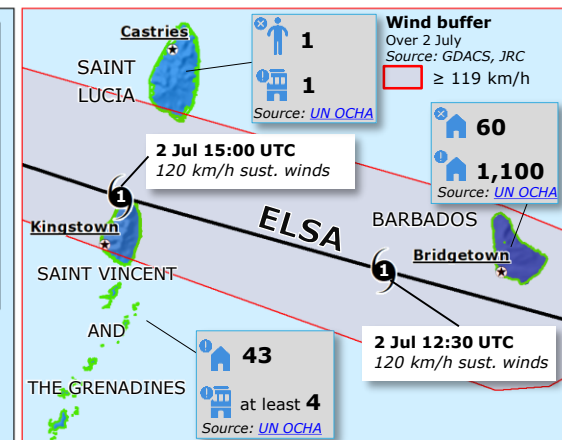


The Caribbean, USA | Tropical cyclone ELSA



Fatalities
Evacuated people
Destroyed houses
Damaged houses
Damaged public buildings
Source: [UN OCHA](#)



Tropical Cyclone
Source: [GDACS, NOAA](#)

- Current position
- Forecast track
- Past track

Intensity

- ≥ 119 km/h Hurricane
- 63-118 km/h Tropical storm
- < 63 km/h Tropical depression

Wind buffer
4-7 Jul
Source: [GDACS, JRC](#)

- 63-118 km/h

Rainfall accumulation (mm)
29 Jun - 6 Jul
Source: [NASA-GPM](#)

- 200-400
- 100-200
- 50-100
- 25-50

Storm surge
2-7 Jul
Source: [GDACS, JRC](#)

- < 1 m
- 1-1,5 m

Community advisory
Source: [NOAA](#)

- ▲ Storm surge warning
- ▲ Tropical storm warning

© European Union, 2021. Map produced by the JRC. The boundaries and the names shown on this map do not imply official endorsement or acceptance by the European Union.