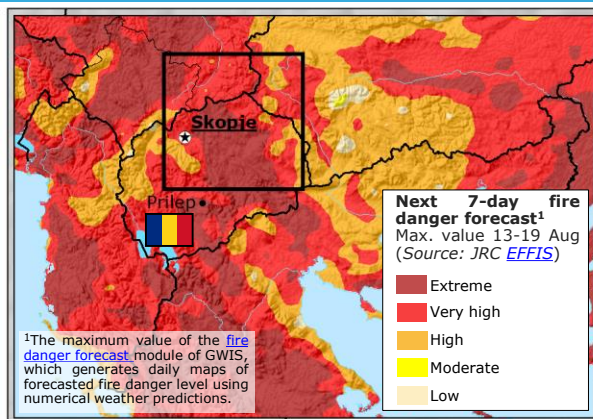
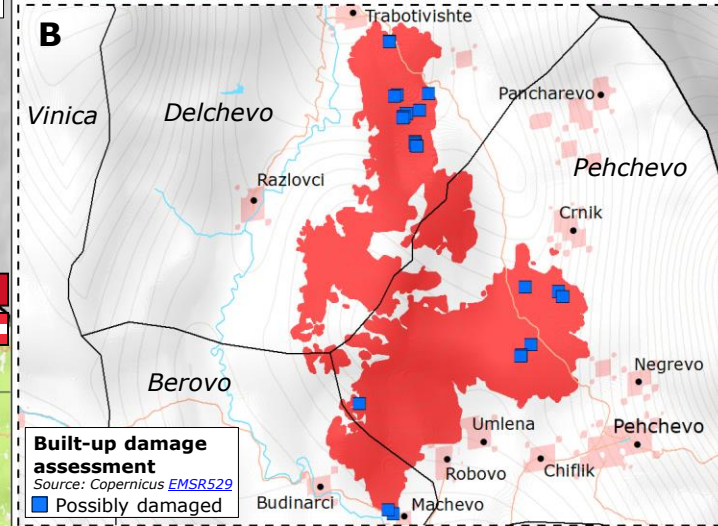
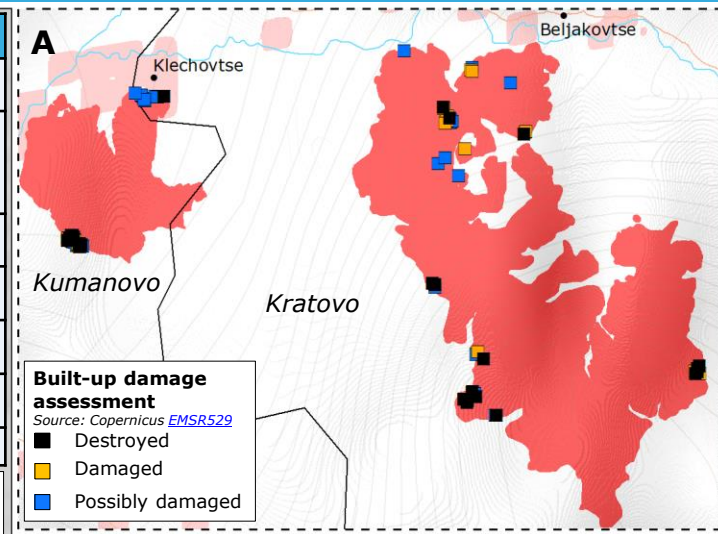
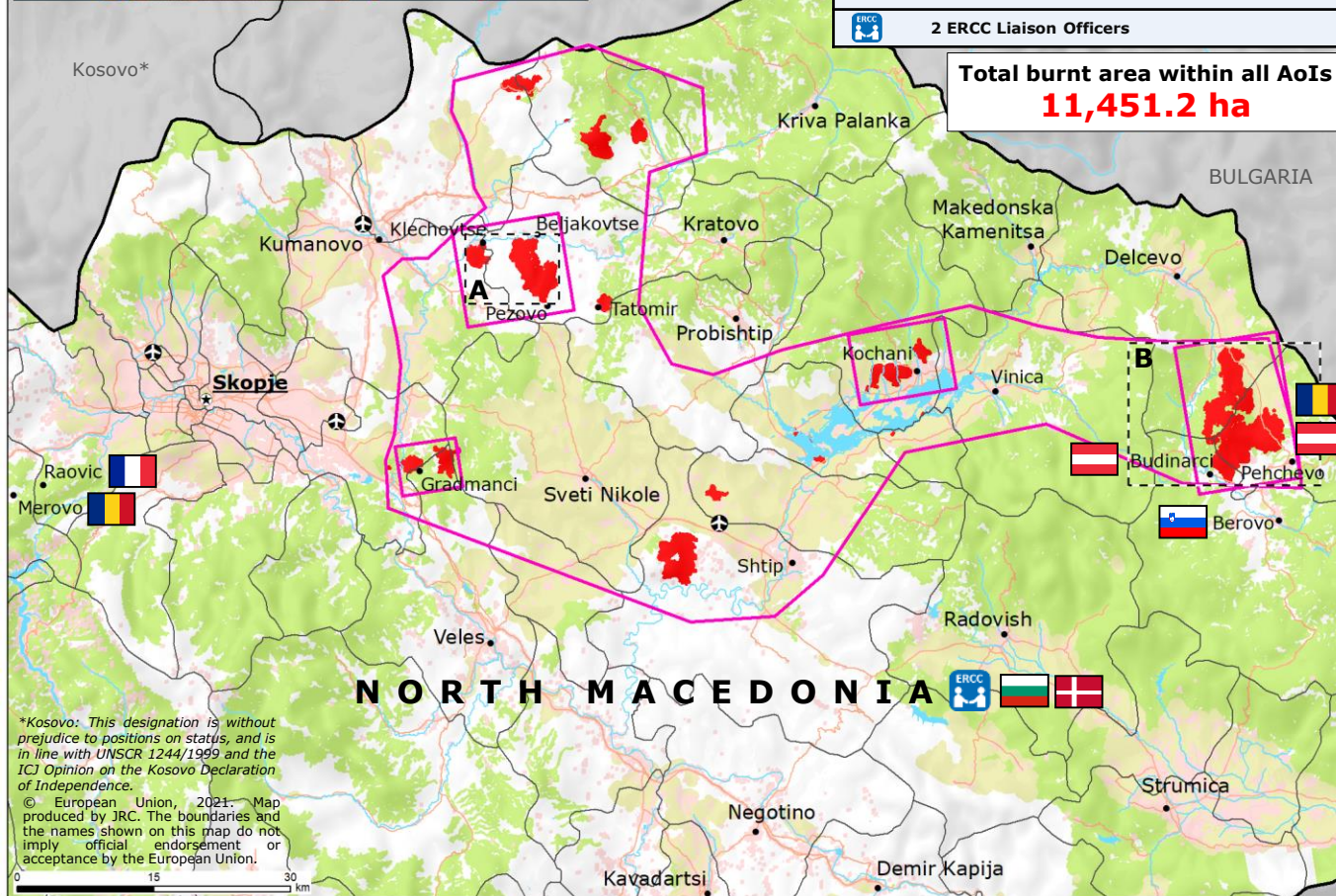


North Macedonia | Forest fires and EU response



UCPM RESPONSE IN NORTH MACEDONIA	
	1 air firefighting module operating in Pehcevo and Prilep area until 13 August
	1 ground firefighting module operating in Berovo and Vinica until 14 August In-kind assistance: firefighter backpacks, chainsaws and multifunctional fire extinguishing tools
	1 ground firefighting module deployed from 4 August until 11 August
	1 ground firefighting module operating in Pehcevo and Budinarci until 13 August
	Drones and 1 advisory team operating in Raovic since 11 August
	In-kind assistance: pumps, helmets, tents and hoses
	2 ERCC Liaison Officers

Total burnt area within all AoIs
11,451.2 ha



Copernicus Emergency Management Service

EMSR529 (rapid mapping)
 Activation date: 5 August

- Area of Interest (AoI)
- Burnt area (over 6-12 Aug)
- Road
- Municipality border
- Country border
- Forest/semi-natural
- Cropland
- Lake
- Built-up
- River
- Airport

Source: JRC GHSL