

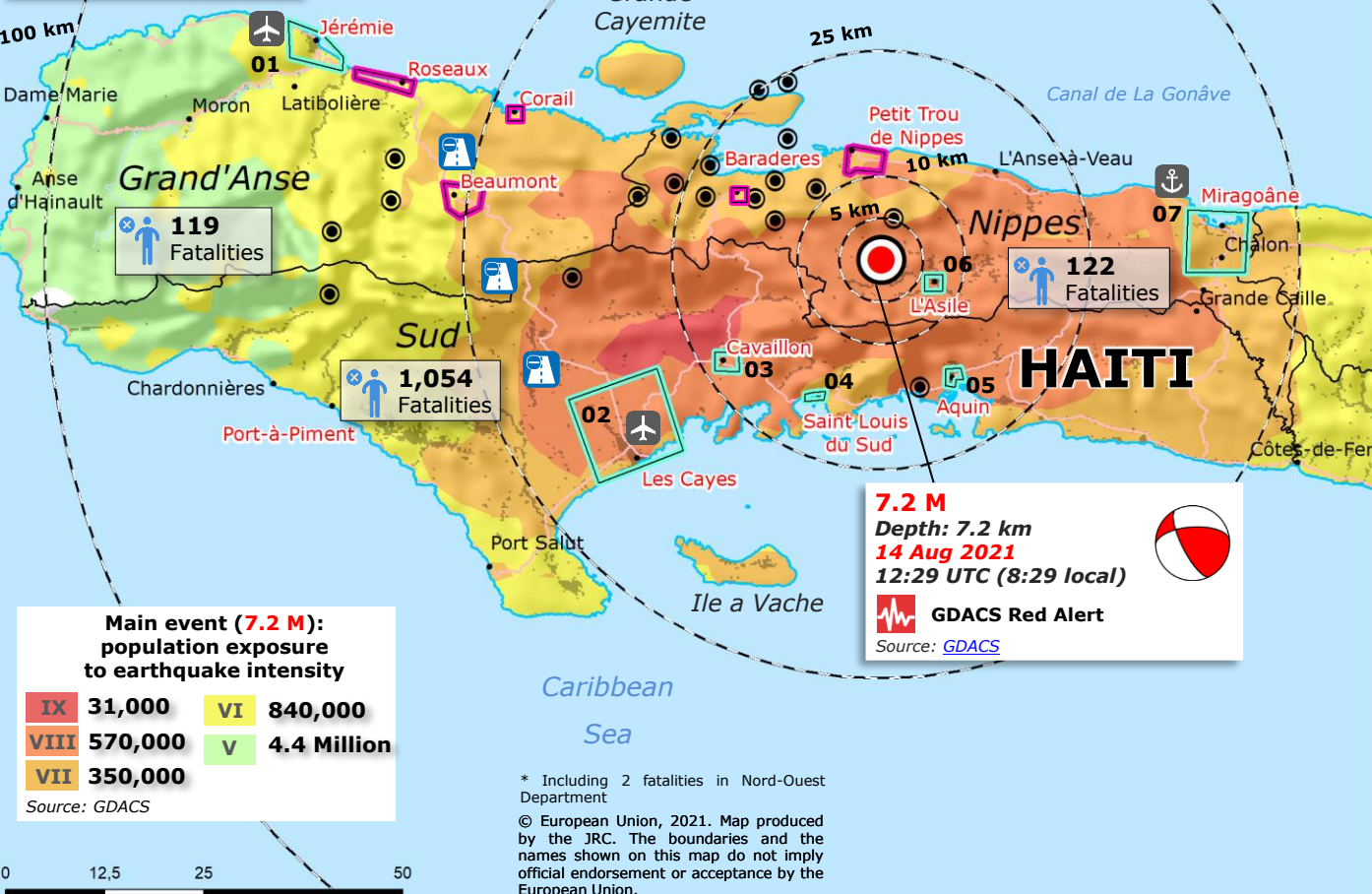
Haiti | 7.2 M Earthquake of 14 August

IMPACT OVERVIEW

As of 16 August

- 1,297*** Fatalities
- 2,800** Injured people
- 6,299** Affected families
- 12,221** Damaged/destroyed houses

Source: [Civil Protection Haiti](#), CDEMA



7.2 M
 Depth: 7.2 km
14 Aug 2021
 12:29 UTC (8:29 local)

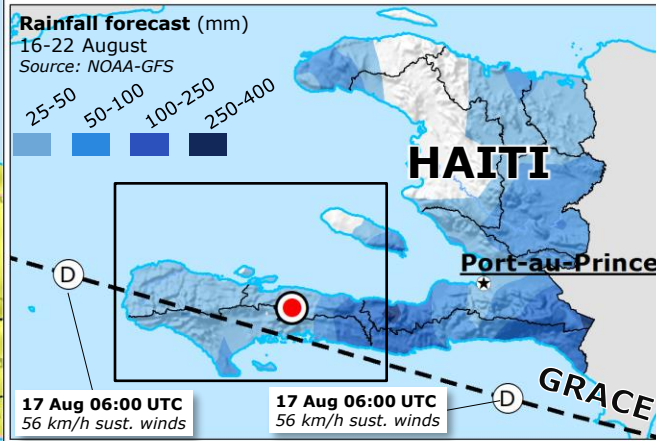
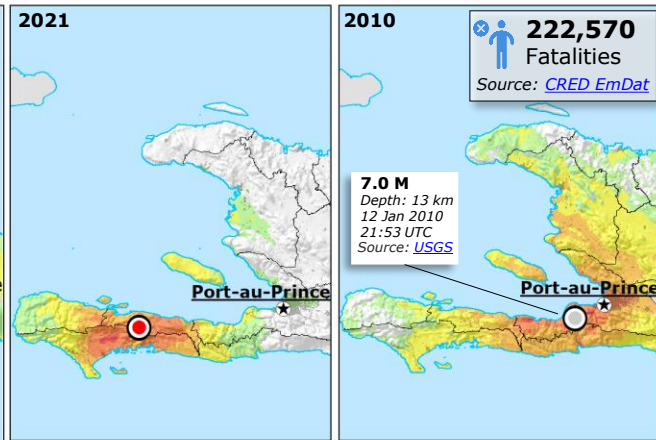
GDACS Red Alert
 Source: [GDACS](#)

Main event (7.2 M): population exposure to earthquake intensity

IX	31,000	VI	840,000
VIII	570,000	V	4.4 Million
VII	350,000		

Source: [GDACS](#)

* Including 2 fatalities in Nord-Ouest Department
 © European Union, 2021. Map produced by the JRC. The boundaries and the names shown on this map do not imply official endorsement or acceptance by the European Union.



Earthquake
 Source: [GDACS](#), [USGS](#)

- Main earthquake
- Aftershocks between 4.0 M – 5.8 M
- Focal mechanism

Modified Mercalli Intensity Scale (MMI) Main Event

- IX (Violent shaking)
- VIII (Severe shaking)
- VII (Very Strong shaking)
- VI (Strong shaking)
- V (Moderate shaking)

Copernicus EMSR536
 Activation date: 14 Aug

- Area of Interest (AoI)
- Planned AoI

Tropical Cyclone
 Source: [GDACS](#), [NOAA](#)

- Forecast track
- < 63 km/h (tropical depression)

Intensity

- Main road damaged
- Place** Most affected locality
- Name** Most affected department
- Main road
- Airport
- Port