

Spain, Canary Islands (La Palma) | Cumbre Vieja volcanic eruption



Volcanicash
Source: [Volcanic Ash Advisory](#)

Observed 9.00 UTC
Forecast +6 hours

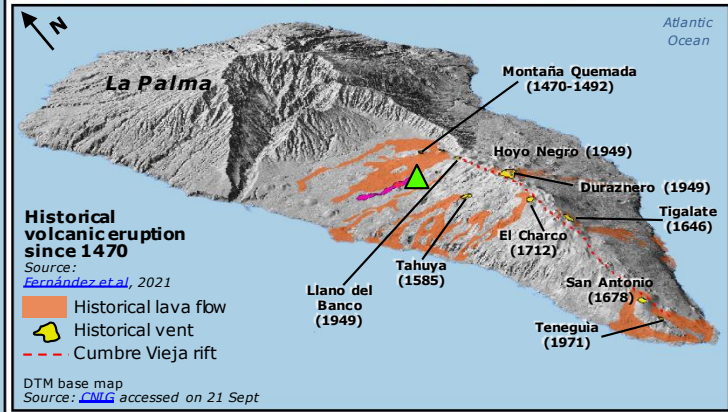
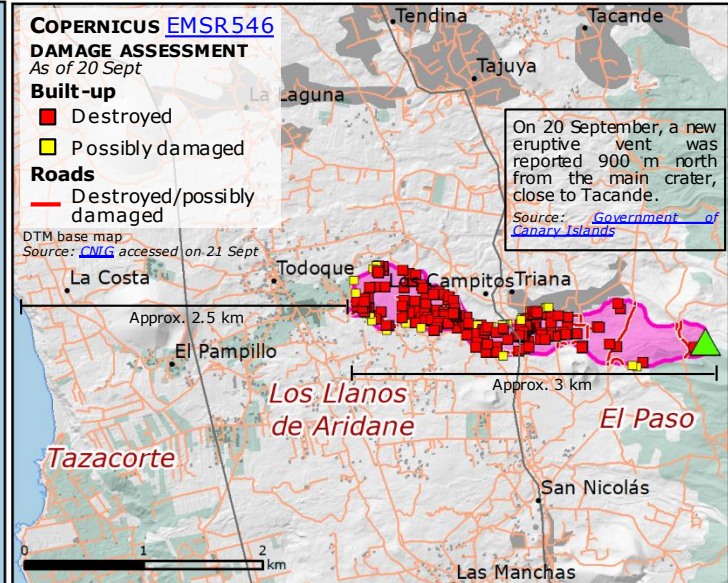
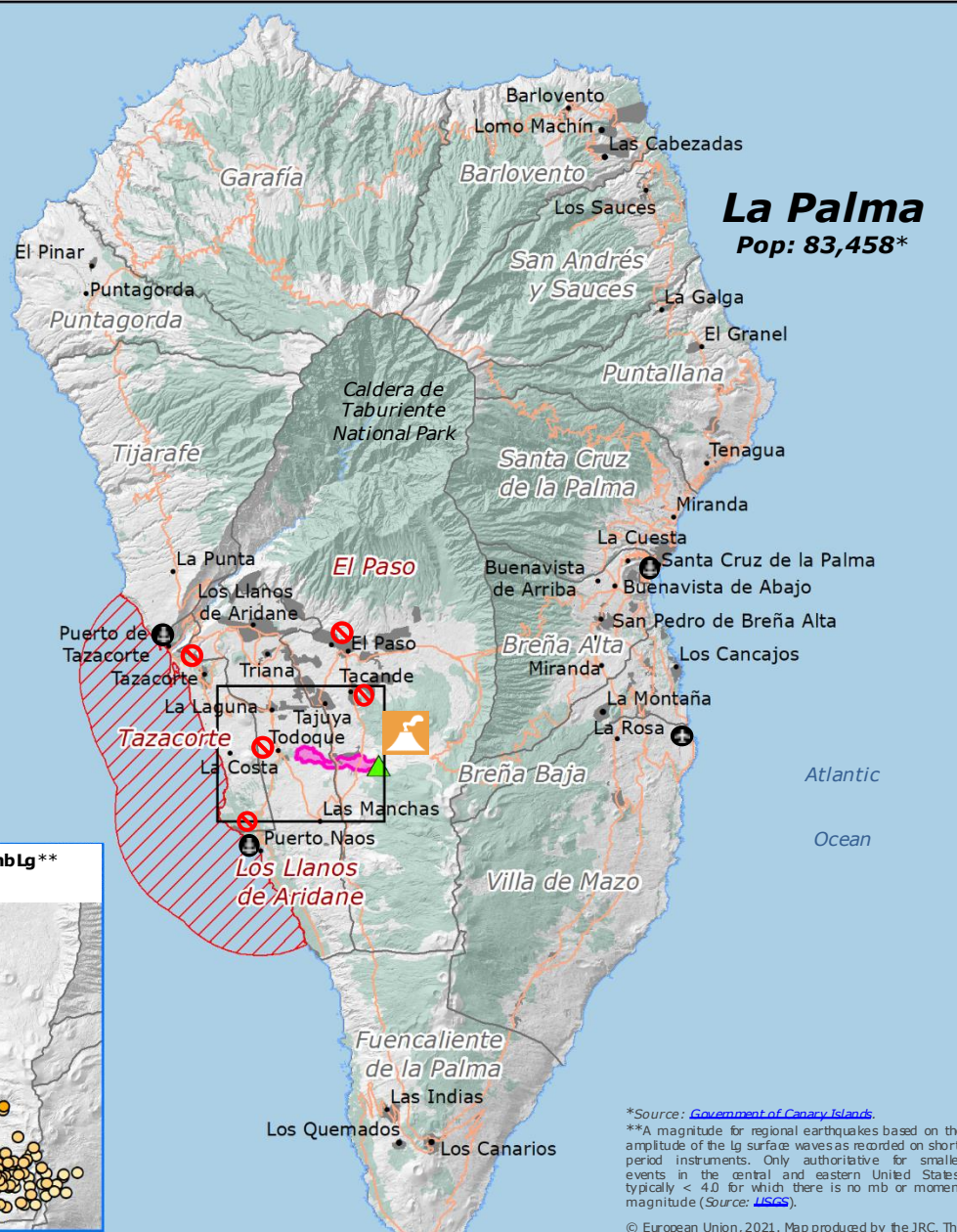
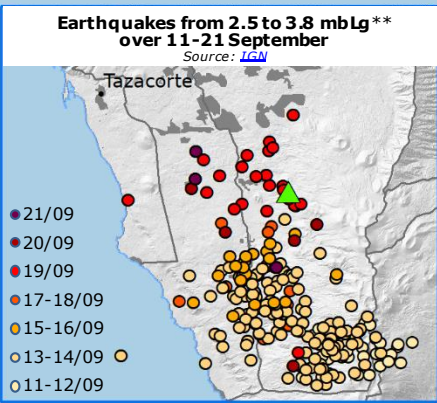
La Palma Canary Islands (SPAIN)

Other islands: Tenerife, La Gomera, El Hierro, Gran Canaria, Fuerteventura, Lanzarote

SITUATION OVERVIEW
Source: Spanish Civil Protection, IGM as of 21 Sept

19 Sept at 14.10 UTC
Start of the volcanic eruption

- > 6,000** Evacuated people
- 180** Damaged houses
- Closed roads**
- Interrupted school activities across El Paso, Tazacorte and Los Llanos de Aridane



COPERNICUS ACTIVATION
EMSR546
Activation date: 19 Sept
Lava Flow as of 20 Sept at 18:50 UTC

- Main eruptive vent
- [GDACS](#) Orange alert
- Maritime exclusion zone (Source: [Government of Canary Islands](#))
- Lava Flow as of 20 Sept at 18:50 UTC

Name Municipalities under evacuation order/emergency declaration (Source: [Riesgo Volcánico La Palma](#))

- Built-up (Source: [CNIG, OSM](#))
- Natural area/ Natural park
- Roads
- Municipality limit
- Airport
- Port

*Source: [Government of Canary Islands](#)
**A magnitude for regional earthquakes based on the amplitude of the lg surface waves as recorded on short-period instruments. Only authoritative for smaller events in the central and eastern United States, typically < 4.0 for which there is no mb or moment magnitude (Source: [USGS](#)).

© European Union, 2021. Map produced by the JRC. The boundaries and the names shown on this map do not imply official endorsement or acceptance by the European Union.