

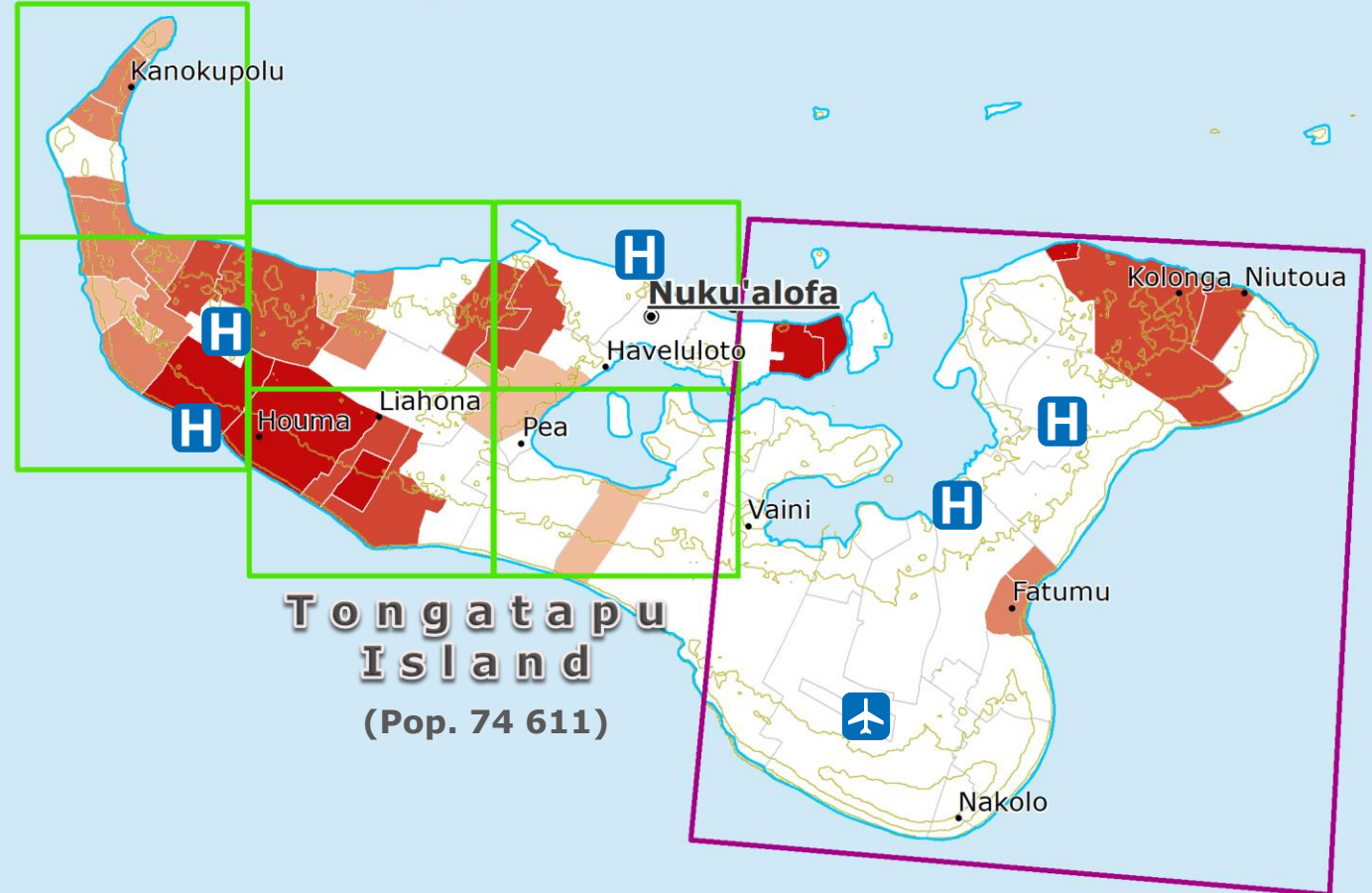
Tonga | Impact of TC GITA Update

SITUATION OVERVIEW

14 FEB

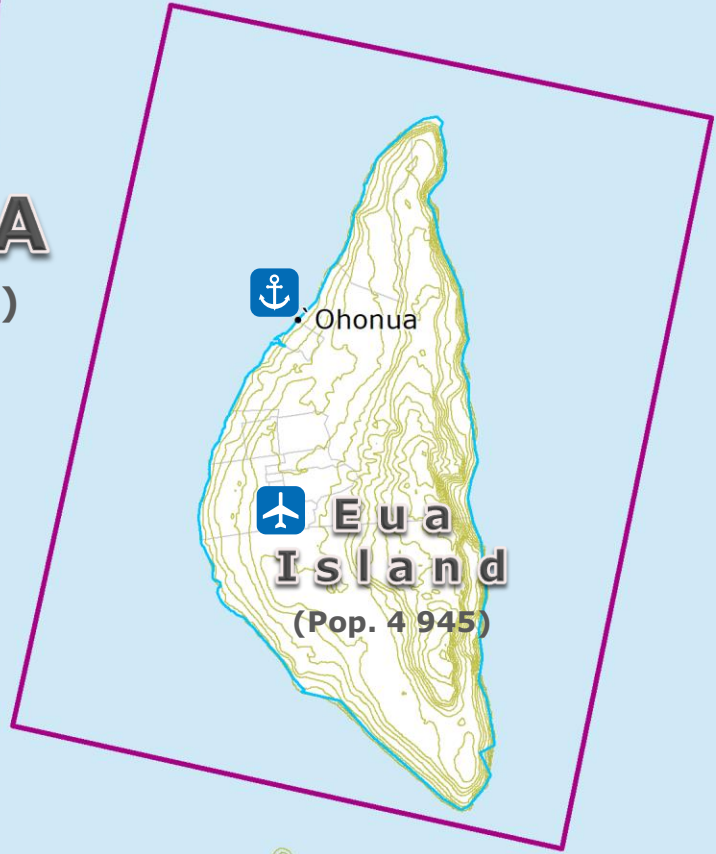
Source: Gov. of Tonga

- 1 fatality**
- 33 people injured**
- 4 500 people evacuated**
- 108 evacuation centers**
- 119 houses destroyed**
- 1 131 houses damaged**

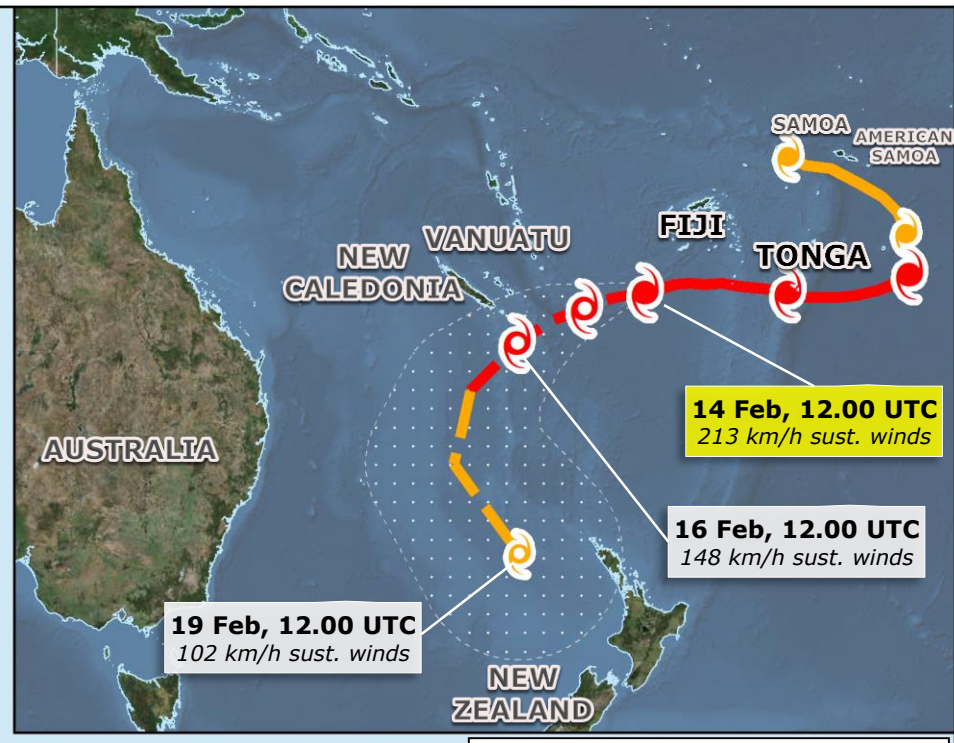


Tongatapu Island
(Pop. 74 611)

TONGA
(Pop. 100 651)



Eua Island
(Pop. 4 945)



Tropical Cyclone GITA

GDACS RED ALERT

12 Feb 12.00 UTC
231 km/h sust. Winds

TROPICAL CYCLONE

- Observed position
- Forecast position

INTENSITY

- > 118 km/h
- 63 - 118 km/h
- GDACS Red Alert
Potential severe disaster

NUMBER OF HOUSES DAMAGED OR DESTROYED IN TONGATAPU ISLAND

- Source: OCHA
- Less than 10
 - 10-20
 - 20-40
 - More than 40

Copernicus EMS activation ([EMSR269](#)) covered area

UNOSAT [TC20180209TON](#) covered area

- Health facilities
- Airport
- Port

Sources: DG ECHO, GDACS, OCHA, Tongan National Emergency Management Office

